

FLOOD INSURANCE STUDY

FEDERAL EMERGENCY MANAGEMENT AGENCY

VOLUME 4 OF 4



RUTHERFORD COUNTY, TENNESSEE

AND INCORPORATED AREAS

COMMUNITY NAME	COMMUNITY NUMBER
EAGLEVILLE, CITY OF	470166
LA VERGNE, CITY OF	470167
MURFREESBORO, CITY OF	470168
RUTHERFORD COUNTY, UNINCORPORATED AREAS	470165
SMYRNA, TOWN OF	470169



FEMA

REVISED:

May 9, 2023

FLOOD INSURANCE STUDY NUMBER

47149CV004D

Version Number 2.4.3.6

TABLE OF CONTENTS

Volume 1

	<u>Page</u>
SECTION 1.0 – INTRODUCTION	1
1.1 The National Flood Insurance Program	1
1.2 Purpose of this Flood Insurance Study Report	2
1.3 Jurisdictions Included in the Flood Insurance Study Project	2
1.4 Considerations for using this Flood Insurance Study Report	6
SECTION 2.0 – FLOODPLAIN MANAGEMENT APPLICATIONS	16
2.1 Floodplain Boundaries	16
2.2 Floodways	30
2.3 Base Flood Elevations	31
2.4 Non-Encroachment Zones	31
2.5 Coastal Flood Hazard Areas	31
2.5.1 Water Elevations and the Effects of Waves	31
2.5.2 Floodplain Boundaries and BFEs for Coastal Areas	32
2.5.3 Coastal High Hazard Areas	32
2.5.4 Limit of Moderate Wave Action	32
SECTION 3.0 – INSURANCE APPLICATIONS	32
3.1 National Flood Insurance Program Insurance Zones	32
SECTION 4.0 – AREA STUDIED	33
4.1 Basin Description	33
4.2 Principal Flood Problems	33
4.3 Non-Levee Flood Protection Measures	35
4.4 Levees	36
SECTION 5.0 – ENGINEERING METHODS	36
5.1 Hydrologic Analyses	37
5.2 Hydraulic Analyses	72

TABLE OF CONTENTS

Volume 1 (continued)

Figures

	<u>Page</u>
Figure 1: FIRM Index	8
Figure 2: FIRM Notes to Users	9
Figure 3: Map Legend for FIRM	12
Figure 4: Floodway Schematic	30
Figure 5: Wave Runup Transect Schematic	32
Figure 6: Coastal Transect Schematic	32
Figure 7: Frequency Discharge-Drainage Area Curves	71

Tables

	<u>Page</u>
Table 1: Listing of NFIP Jurisdictions	2
Table 2: Flooding Sources Included in this FIS Report	17
Table 3: Flood Zone Designations by Community	32
Table 4: Basin Characteristics	33
Table 5: Principal Flood Problems	33
Table 6: Historic Flooding Elevations	35
Table 7: Non-Levee Flood Protection Measures	35
Table 8: Levees	36
Table 9: Summary of Discharges	38
Table 10: Summary of Non-Coastal Stillwater Elevations	71
Table 11: Stream Gage Information used to Determine Discharges	72
Table 12: Summary of Hydrologic and Hydraulic Analyses	73

TABLE OF CONTENTS

Volume 2

	<u>Page</u>
5.3 Coastal Analyses	95
5.3.1 Total Stillwater Elevations	95
5.3.2 Waves	95
5.3.3 Coastal Erosion	95
5.3.4 Wave Hazard Analyses	95
5.4 Alluvial Fan Analyses	95
SECTION 6.0 – MAPPING METHODS	96
6.1 Vertical and Horizontal Control	96
6.2 Base Map	96
6.3 Floodplain and Floodway Delineation	97
6.4 Coastal Flood Hazard Mapping	130
6.5 FIRM Revisions	130
6.5.1 Letters of Map Amendment	130
6.5.2 Letters of Map Revision Based on Fill	130
6.5.3 Letters of Map Revision	131
6.5.4 Physical Map Revisions	132
6.5.5 Contracted Restudies	132
6.5.6 Community Map History	132
SECTION 7.0 – CONTRACTED STUDIES AND COMMUNITY COORDINATION	134
7.1 Contracted Studies	134
7.2 Community Meetings	141
SECTION 8.0 – ADDITIONAL INFORMATION	145
SECTION 9.0 – BIBLIOGRAPHY AND REFERENCES	146

Figures

	<u>Page</u>
Figure 8: 1% Annual Chance Total Stillwater Elevations for Coastal Areas	95
Figure 9: Transect Location Map	95

TABLE OF CONTENTS

Volume 2 (continued)

<u>Tables</u>	<u>Page</u>
Table 13: Roughness Coefficients	91
Table 14: Summary of Coastal Analyses	95
Table 15: Tide Gage Analysis Specifics	95
Table 16: Coastal Transect Parameters	95
Table 17: Summary of Alluvial Fan Analyses	95
Table 18: Results of Alluvial Fan Analyses	95
Table 19: Countywide Vertical Datum Conversion	96
Table 20: Stream-Based Vertical Datum Conversion	96
Table 21: Base Map Sources	97
Table 22: Summary of Topographic Elevation Data used in Mapping	98
Table 23: Floodway Data	99
Table 24: Flood Hazard and Non-Encroachment Data for Selected Streams	130
Table 25: Summary of Coastal Transect Mapping Considerations	130
Table 26: Incorporated Letters of Map Change	131
Table 27: Community Map History	133
Table 28: Summary of Contracted Studies Included in this FIS Report	134
Table 29: Community Meetings	142
Table 30: Map Repositories	145
Table 31: Additional Information	146
Table 32: Bibliography and References	147

Volume 3
Exhibit 1

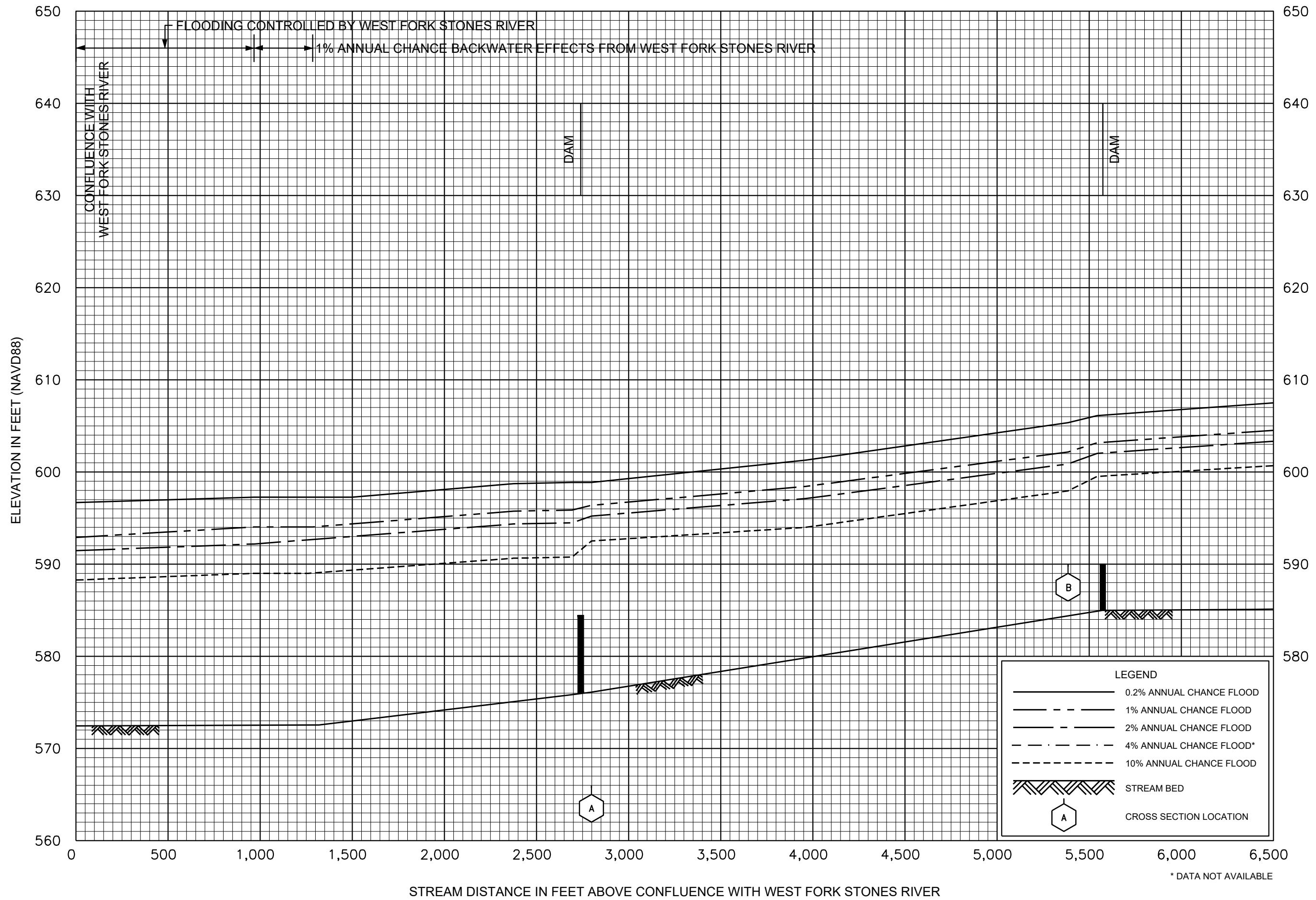
Flood Profiles	<u>Panel</u>
Armstrong Branch	01 P
Bear Branch	02-03 P
Bradley Creek	04-08 P
Bradley Creek Tributary 1	09 P
Bushman Creek	10-11 P
East Branch Hurricane Creek	12-14 P
East Fork Stones River	15-22 P
East Fork Stones River Tributary 2	23-24 P
Finch Branch	25-27 P
Harpeth River	28 P
Harts Branch	29-31 P
Hurricane Creek	32-35 P
Lees Spring Branch	36-37 P
Lytle Creek	38-43 P
Lytle Creek Overflow	44 P
McKnight Branch	45 P
McKnight Branch Tributary	46 P

Volume 4
Exhibit 1

Flood Profiles	<u>Panel</u>
Middle Fork Stones River	47-55 P
Olive Branch	56-59 P
Overall Creek	60-64 P
Puckett Creek	65-69 P
Rock Spring Branch	70-74 P
Sinking Creek	75-77 P
Stewart Creek	78-82 P
Unnamed Tributary to Lees Spring Creek	83 P
Unnamed Tributary to West Fork Stones River	84-86 P
Wades Branch	87 P
West Fork Stones River	88-94 P

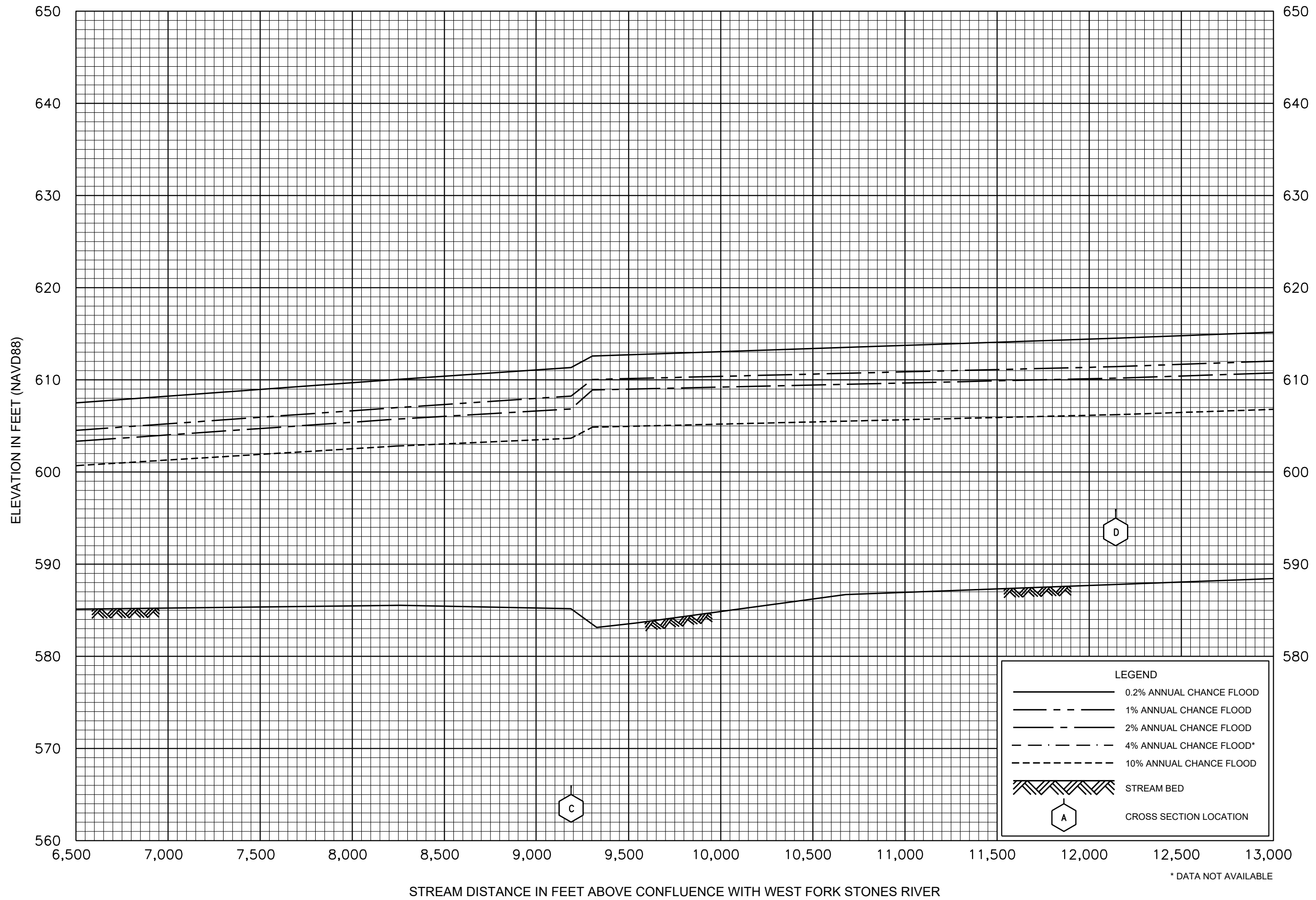
Published Separately

Flood Insurance Rate Map (FIRM)



FLOOD PROFILES
MIDDLE FORK STONES RIVER

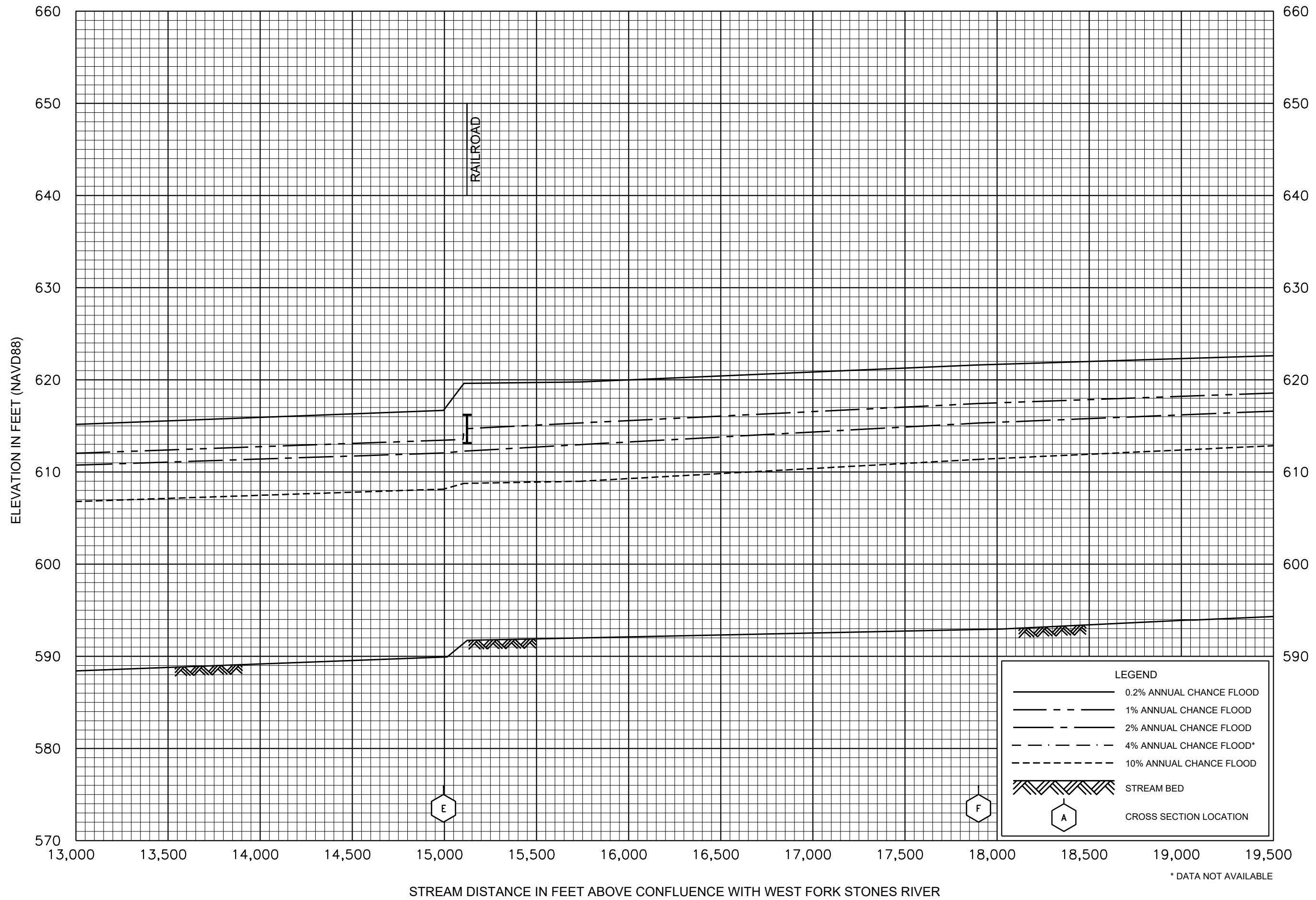
FEDERAL EMERGENCY MANAGEMENT AGENCY
RUTHERFORD COUNTY, TN
AND INCORPORATED AREAS



FLOOD PROFILES
MIDDLE FORK STONES RIVER

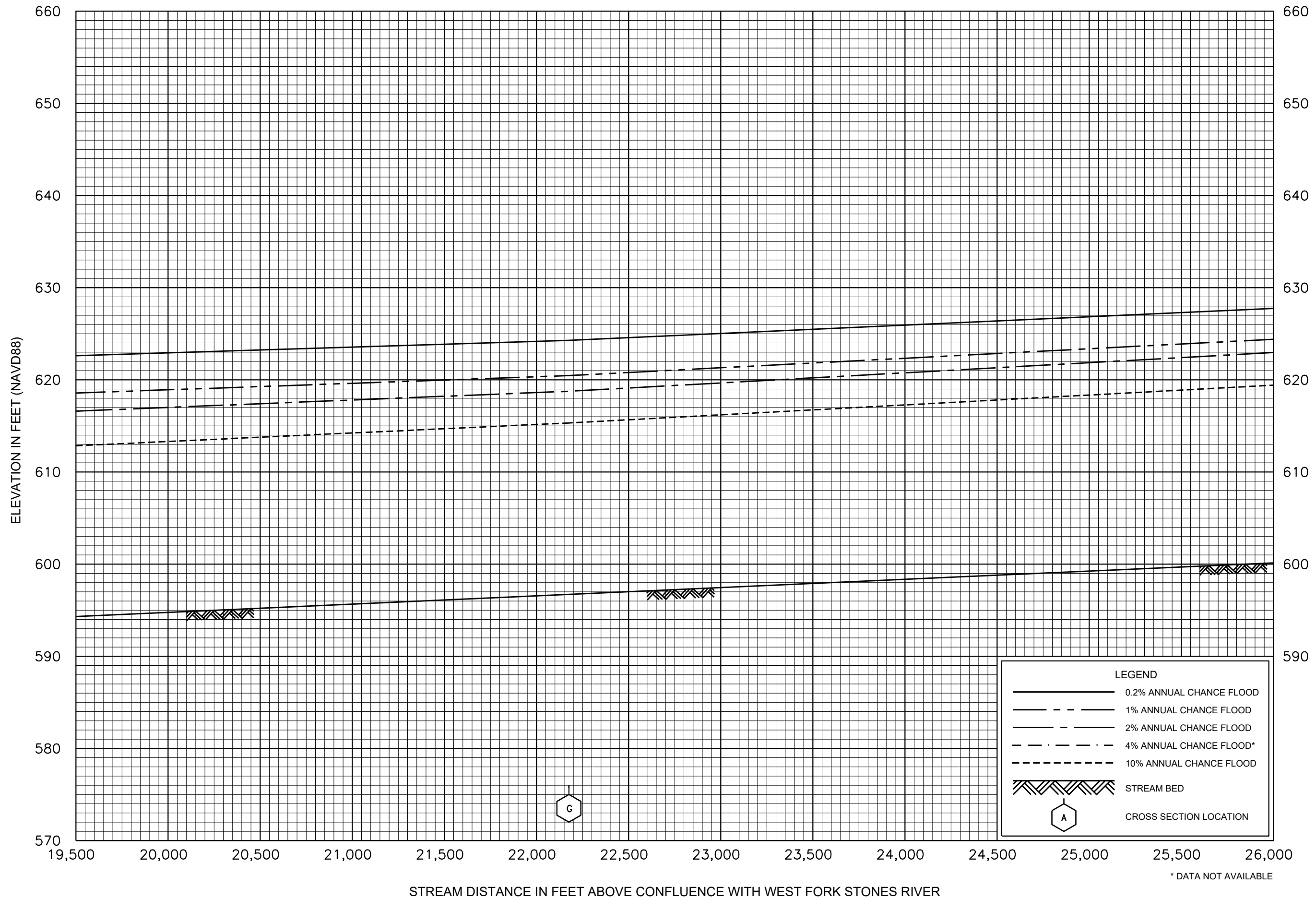
FEDERAL EMERGENCY MANAGEMENT AGENCY
RUTHERFORD COUNTY, TN
AND INCORPORATED AREAS

* DATA NOT AVAILABLE



FLOOD PROFILES
MIDDLE FORK STONES RIVER

FEDERAL EMERGENCY MANAGEMENT AGENCY
RUTHERFORD COUNTY, TN
AND INCORPORATED AREAS

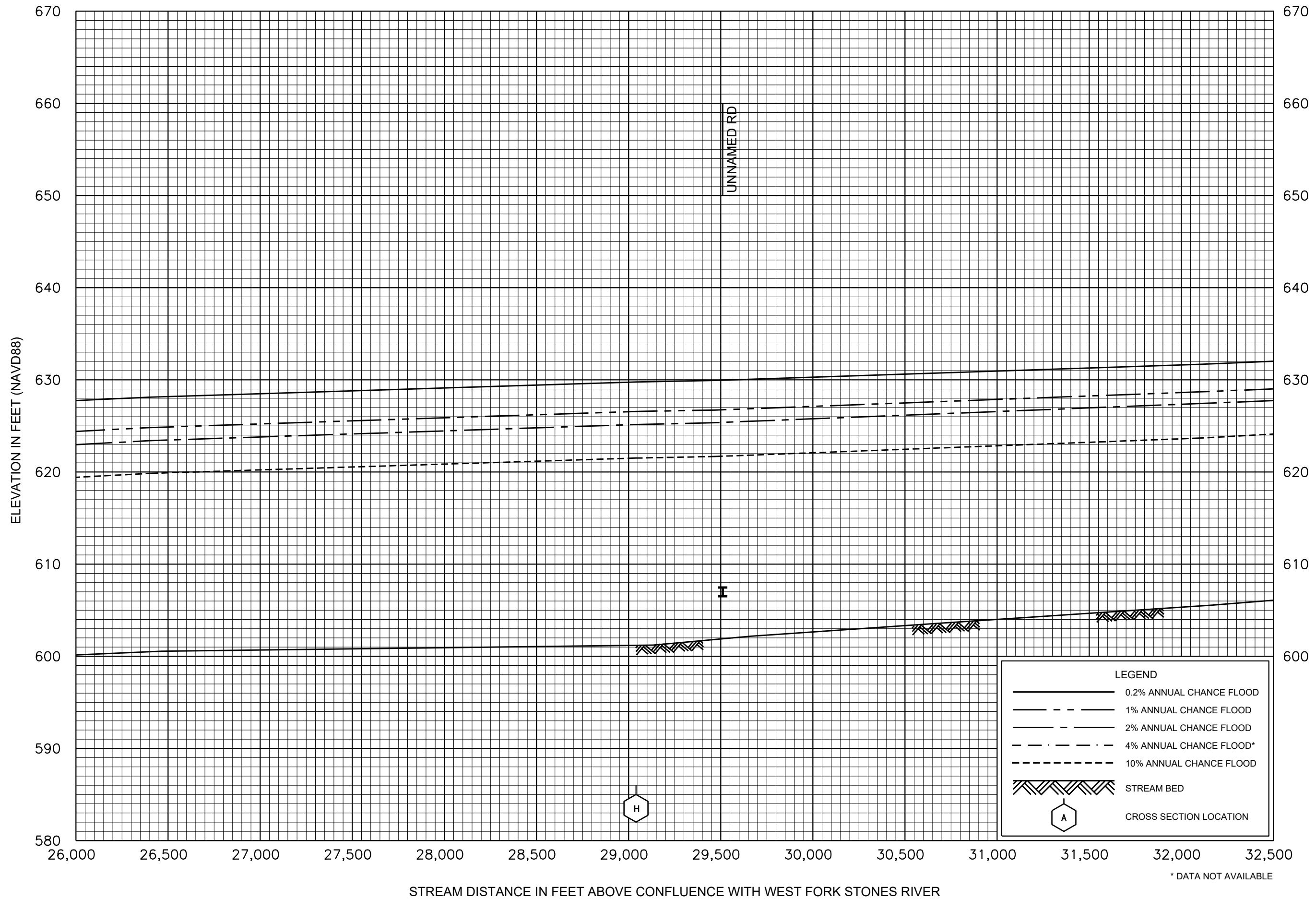


FLOOD PROFILES
MIDDLE FORK STONES RIVER

FEDERAL EMERGENCY MANAGEMENT AGENCY
RUTHERFORD COUNTY, TN
AND INCORPORATED AREAS

50P

* DATA NOT AVAILABLE

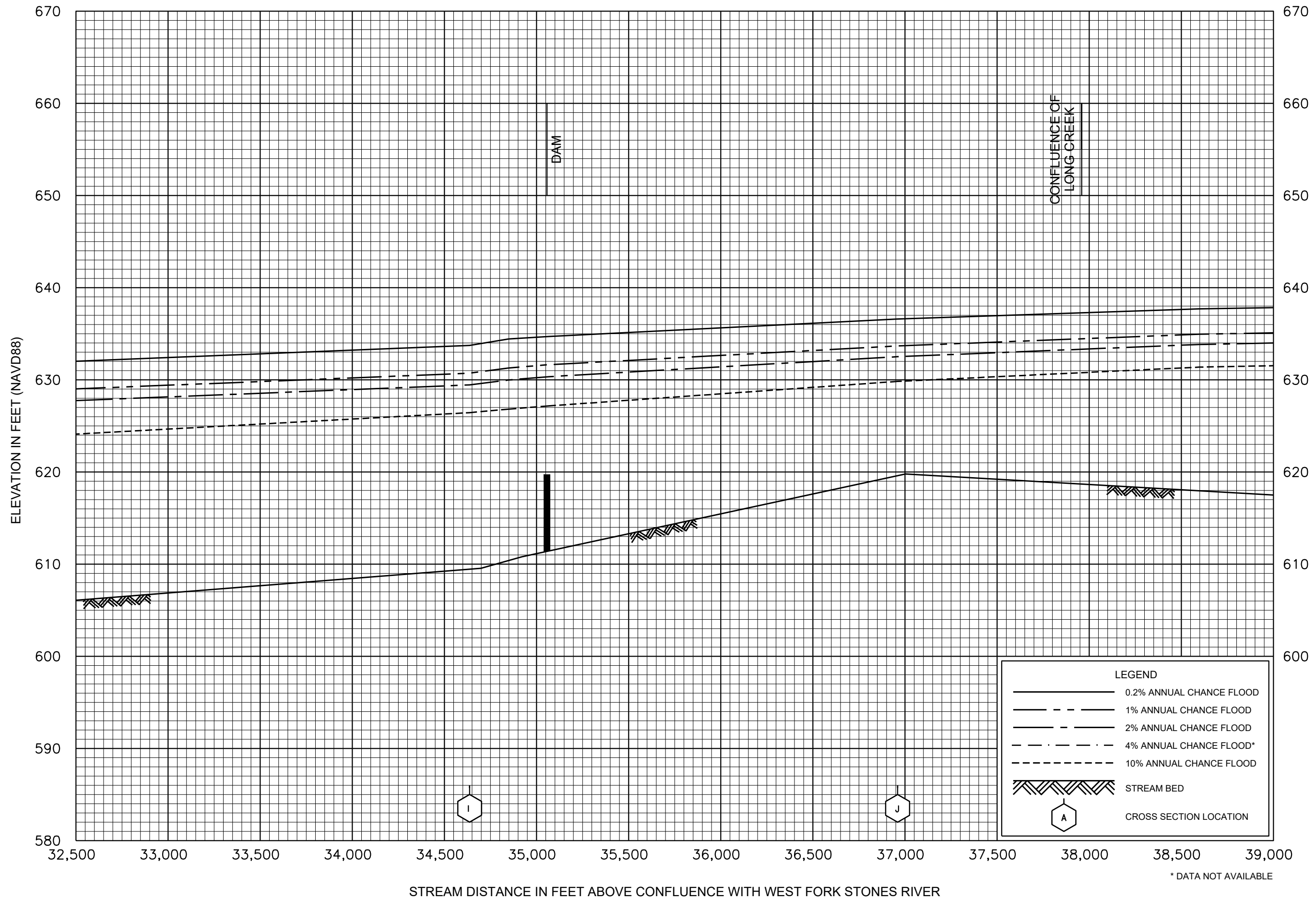


FLOOD PROFILES
MIDDLE FORK STONES RIVER

FEDERAL EMERGENCY MANAGEMENT AGENCY
RUTHERFORD COUNTY, TN
AND INCORPORATED AREAS

51P

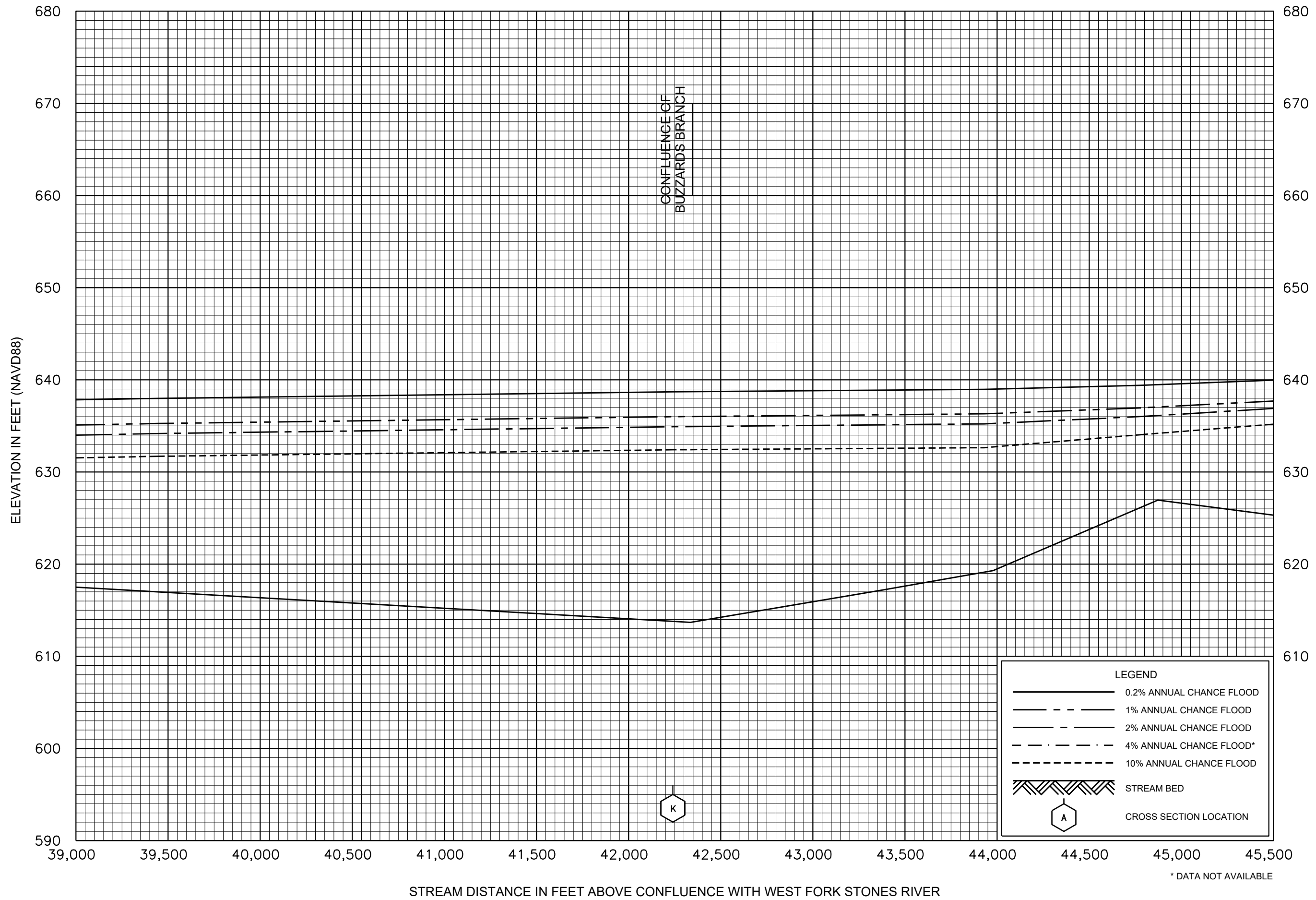
* DATA NOT AVAILABLE



FLOOD PROFILES
MIDDLE FORK STONES RIVER

FEDERAL EMERGENCY MANAGEMENT AGENCY
RUTHERFORD COUNTY, TN
AND INCORPORATED AREAS

* DATA NOT AVAILABLE

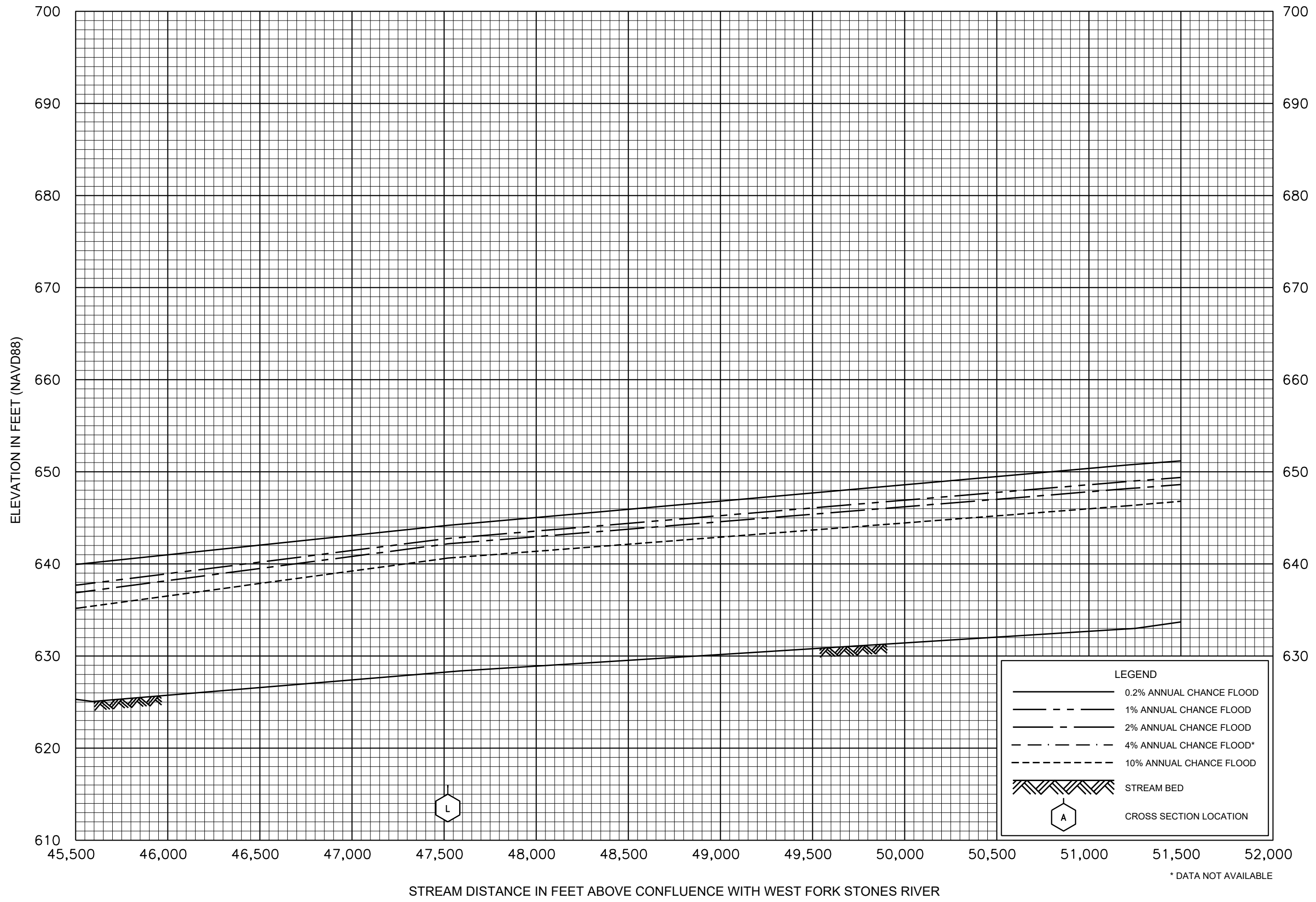


FLOOD PROFILES
MIDDLE FORK STONES RIVER

FEDERAL EMERGENCY MANAGEMENT AGENCY
RUTHERFORD COUNTY, TN
AND INCORPORATED AREAS

53P

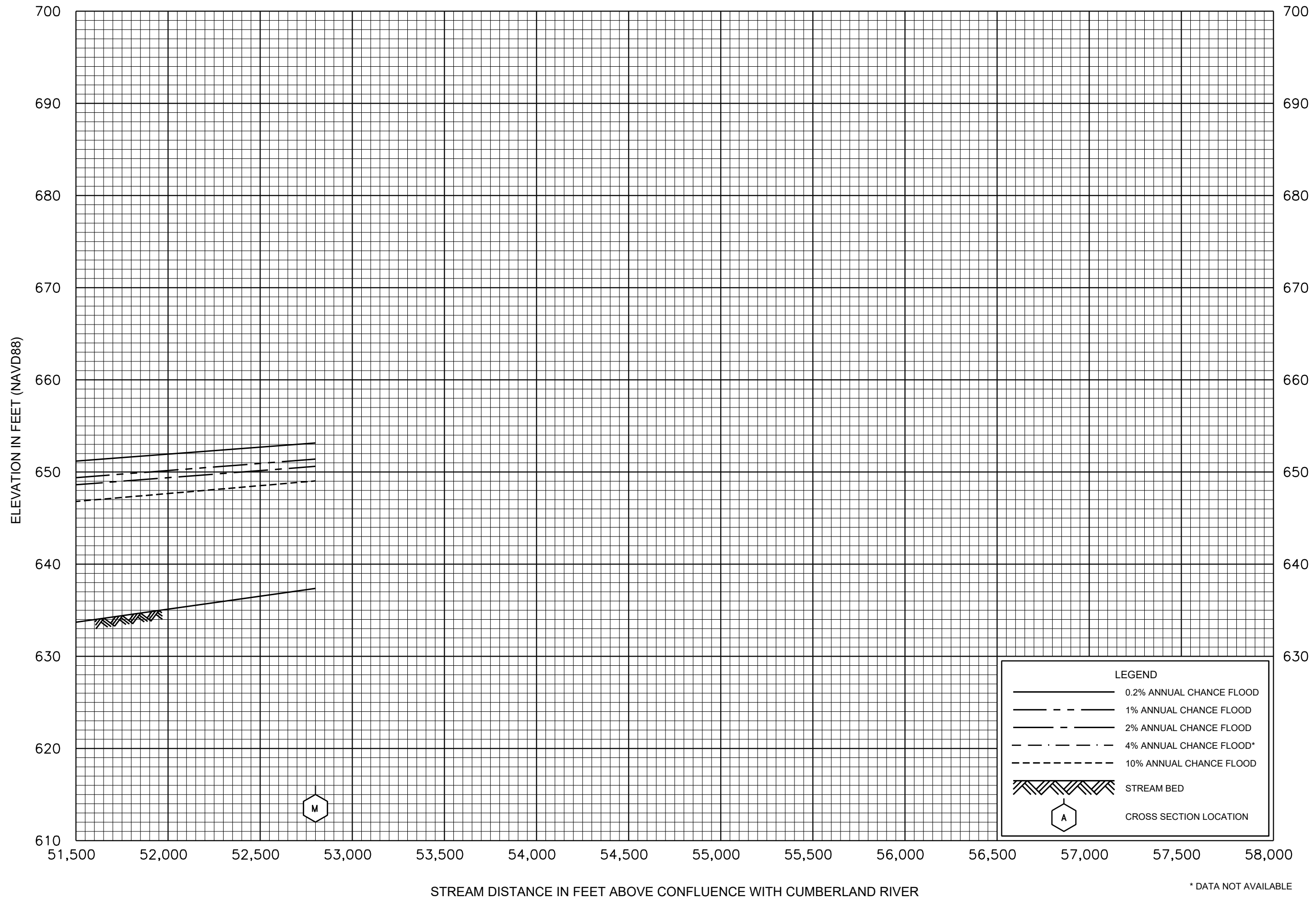
* DATA NOT AVAILABLE



* DATA NOT AVAILABLE

FLOOD PROFILES
MIDDLE FORK STONES RIVER

FEDERAL EMERGENCY MANAGEMENT AGENCY
RUTHERFORD COUNTY, TN
AND INCORPORATED AREAS



FLOOD PROFILES

MIDDLE FORK STONES RIVER

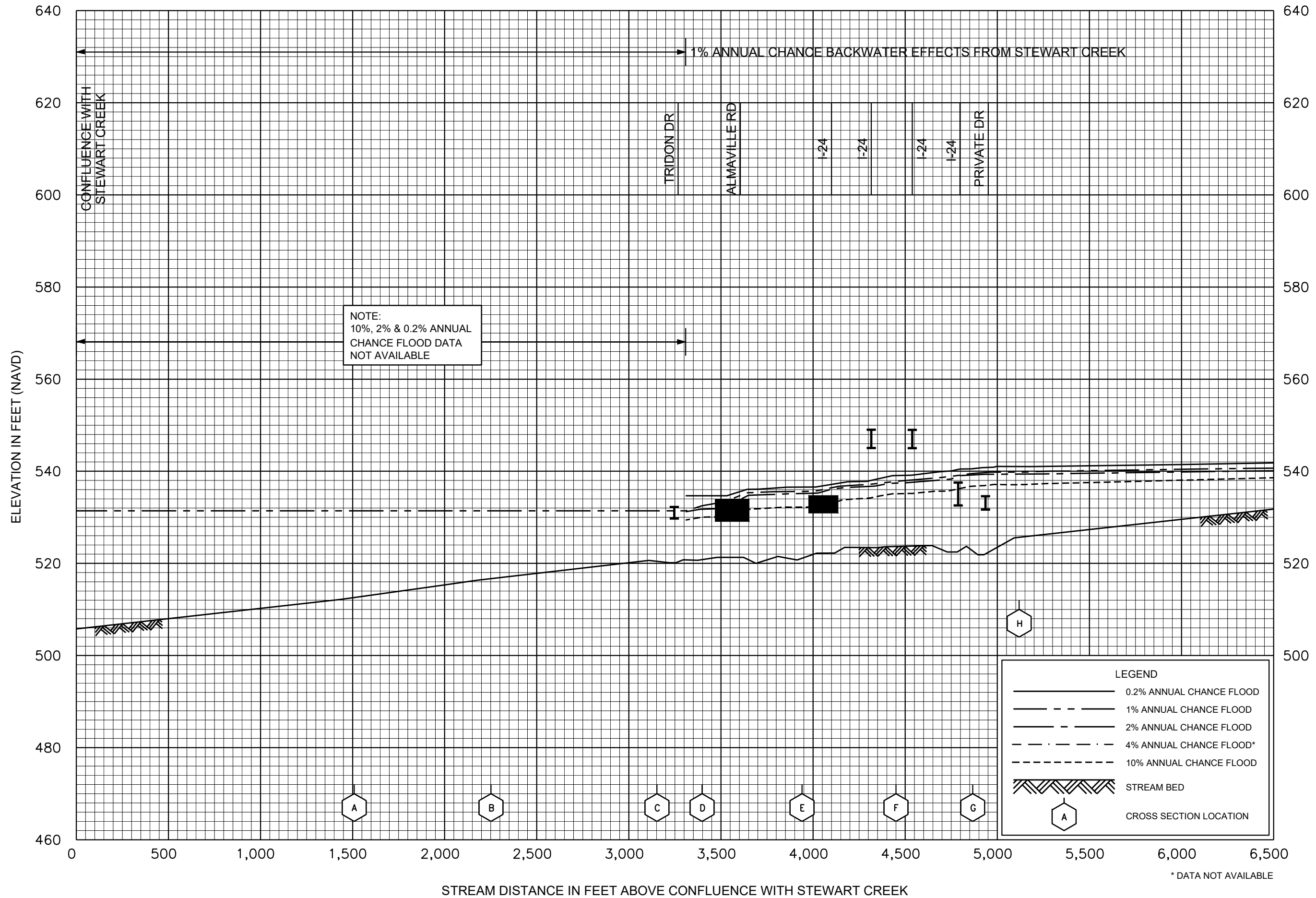
FEDERAL EMERGENCY MANAGEMENT AGENCY

RUTHERFORD COUNTY, TN

AND INCORPORATED AREAS

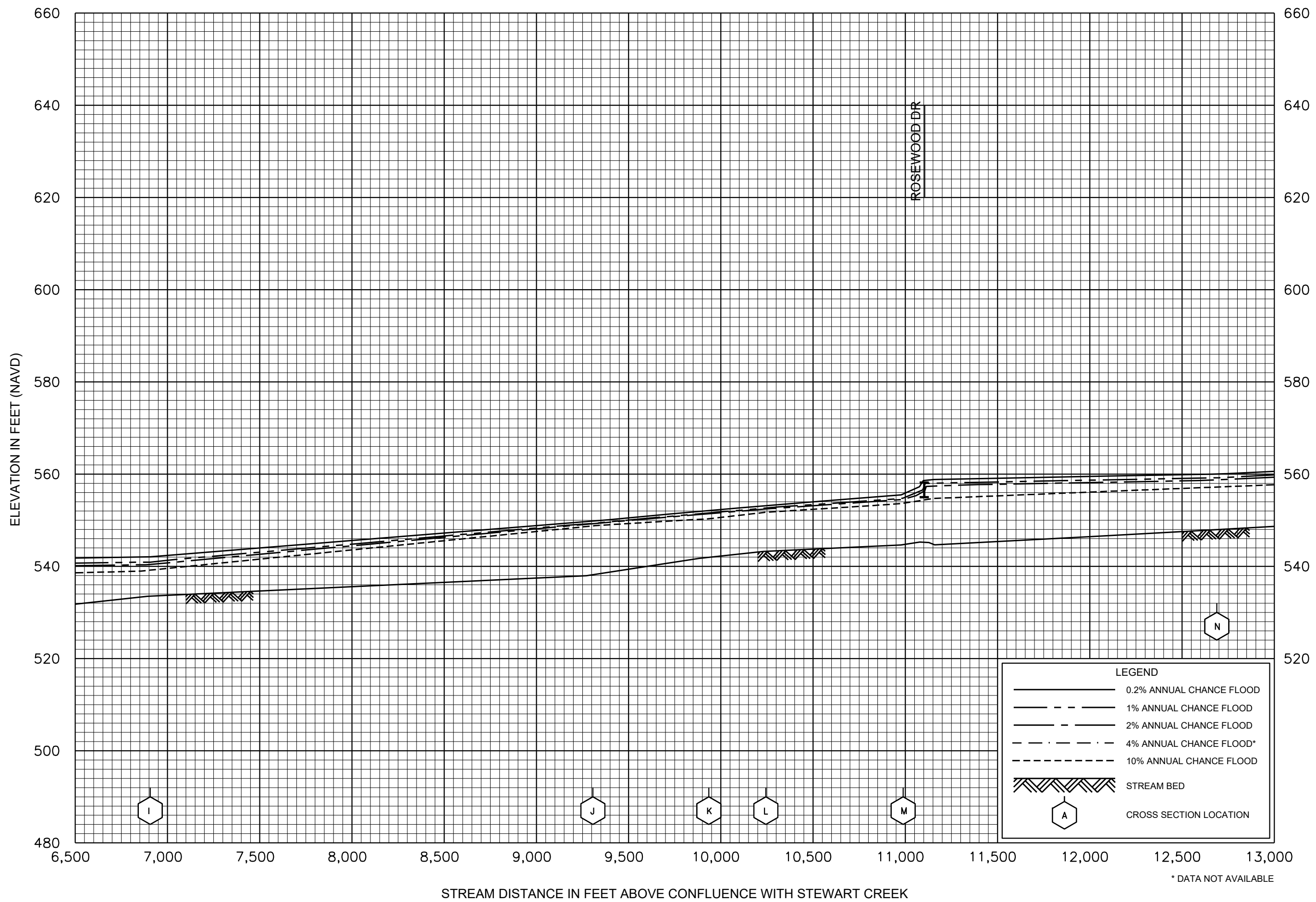
55P

* DATA NOT AVAILABLE



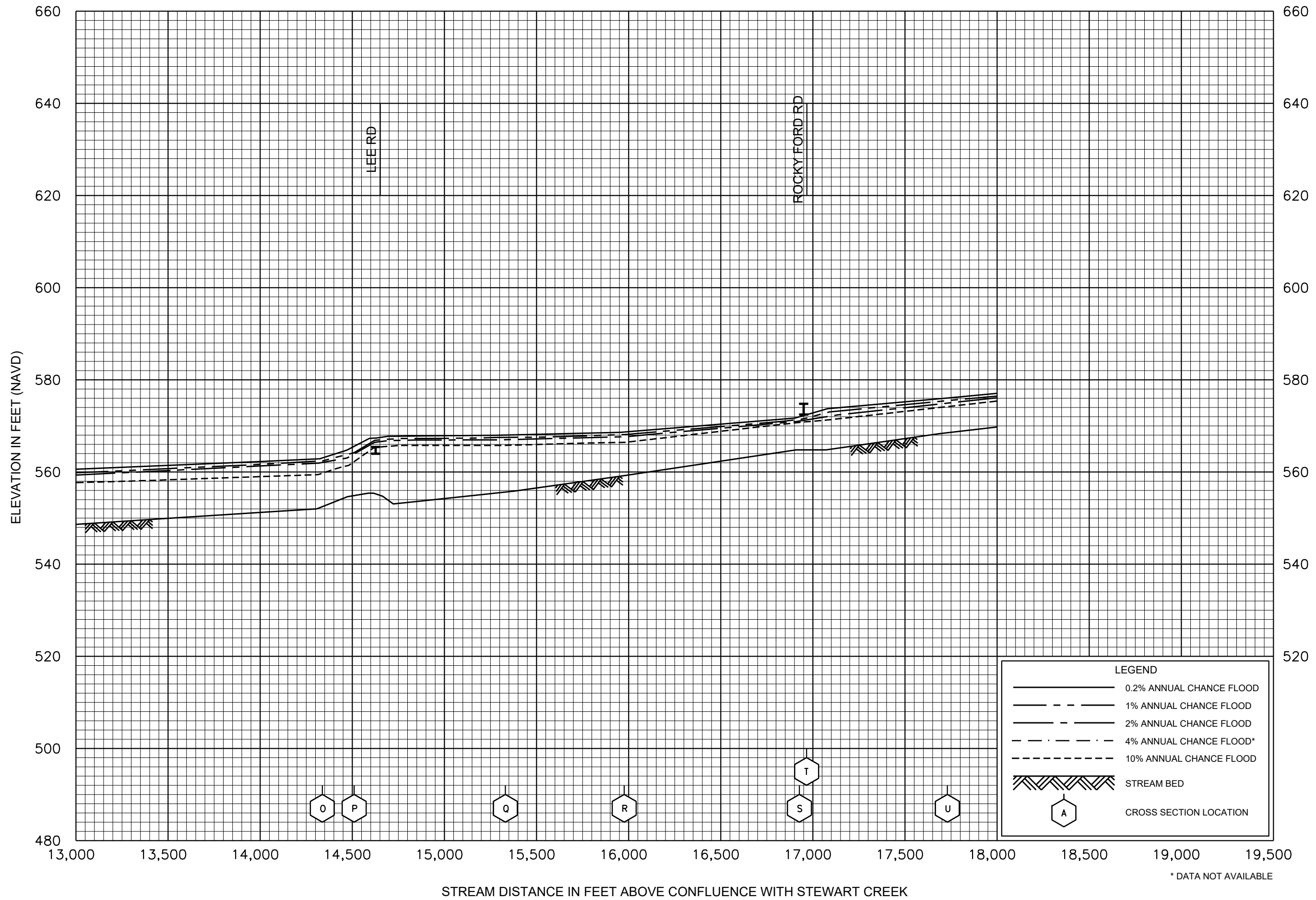
FLOOD PROFILES
OLIVE BRANCH

FEDERAL EMERGENCY MANAGEMENT AGENCY
RUTHERFORD COUNTY, TN
AND INCORPORATED AREAS



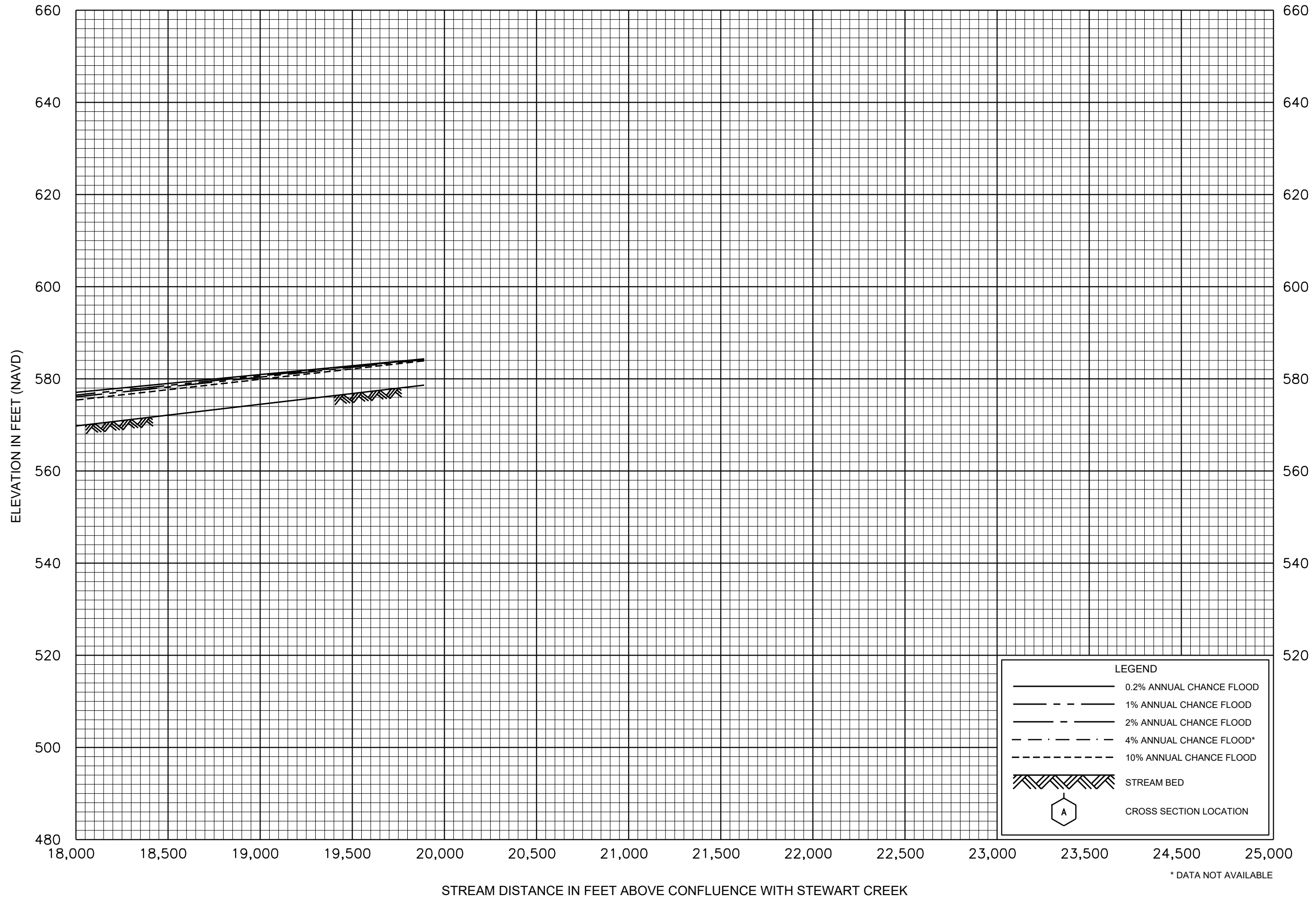
FLOOD PROFILES
OLIVE BRANCH

FEDERAL EMERGENCY MANAGEMENT AGENCY
RUTHERFORD COUNTY, TN
AND INCORPORATED AREAS



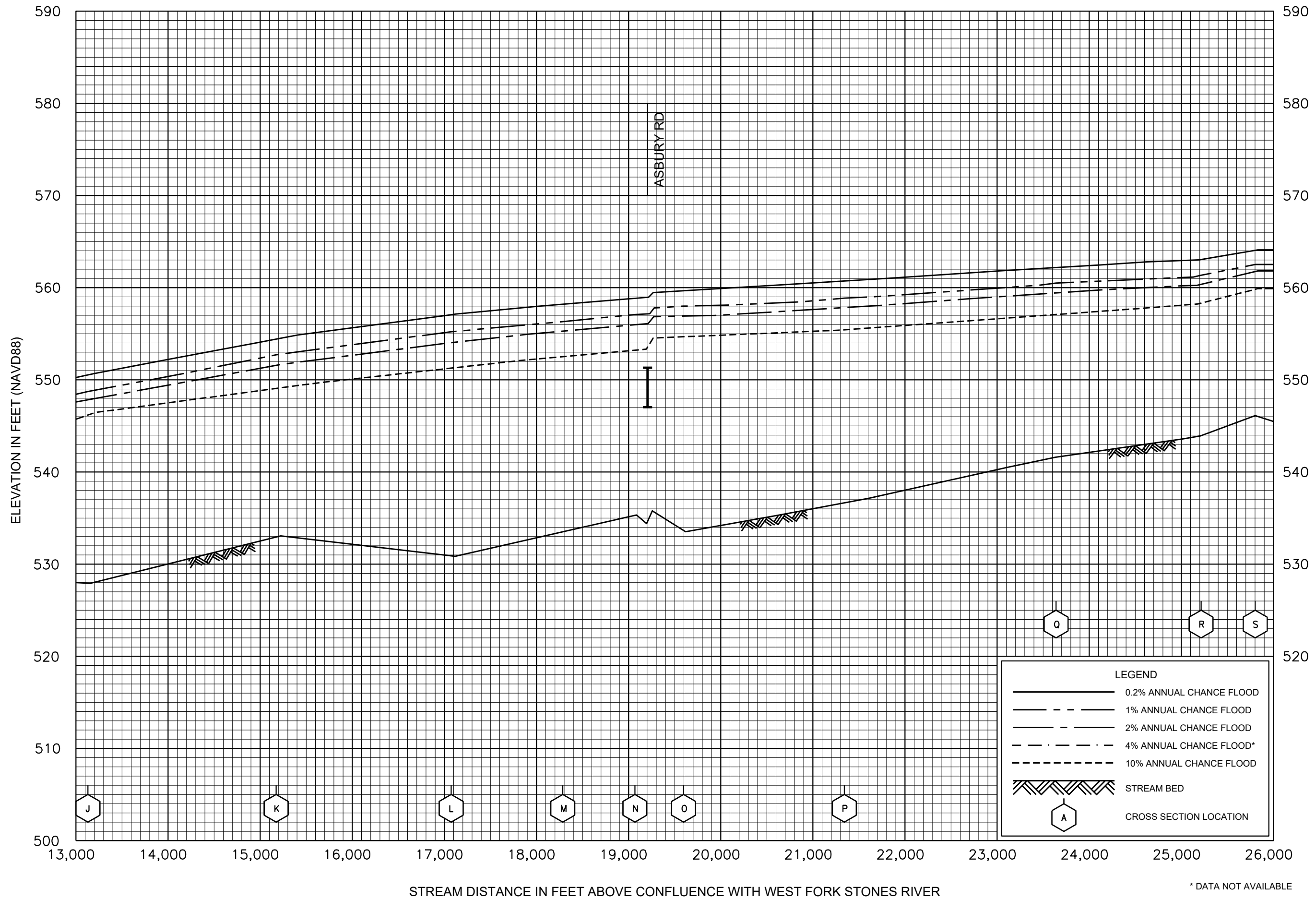
FLOOD PROFILES
OLIVE BRANCH

FEDERAL EMERGENCY MANAGEMENT AGENCY
RUTHERFORD COUNTY, TN
AND INCORPORATED AREAS



FLOOD PROFILES
OLIVE BRANCH

FEDERAL EMERGENCY MANAGEMENT AGENCY
RUTHERFORD COUNTY, TN
AND INCORPORATED AREAS

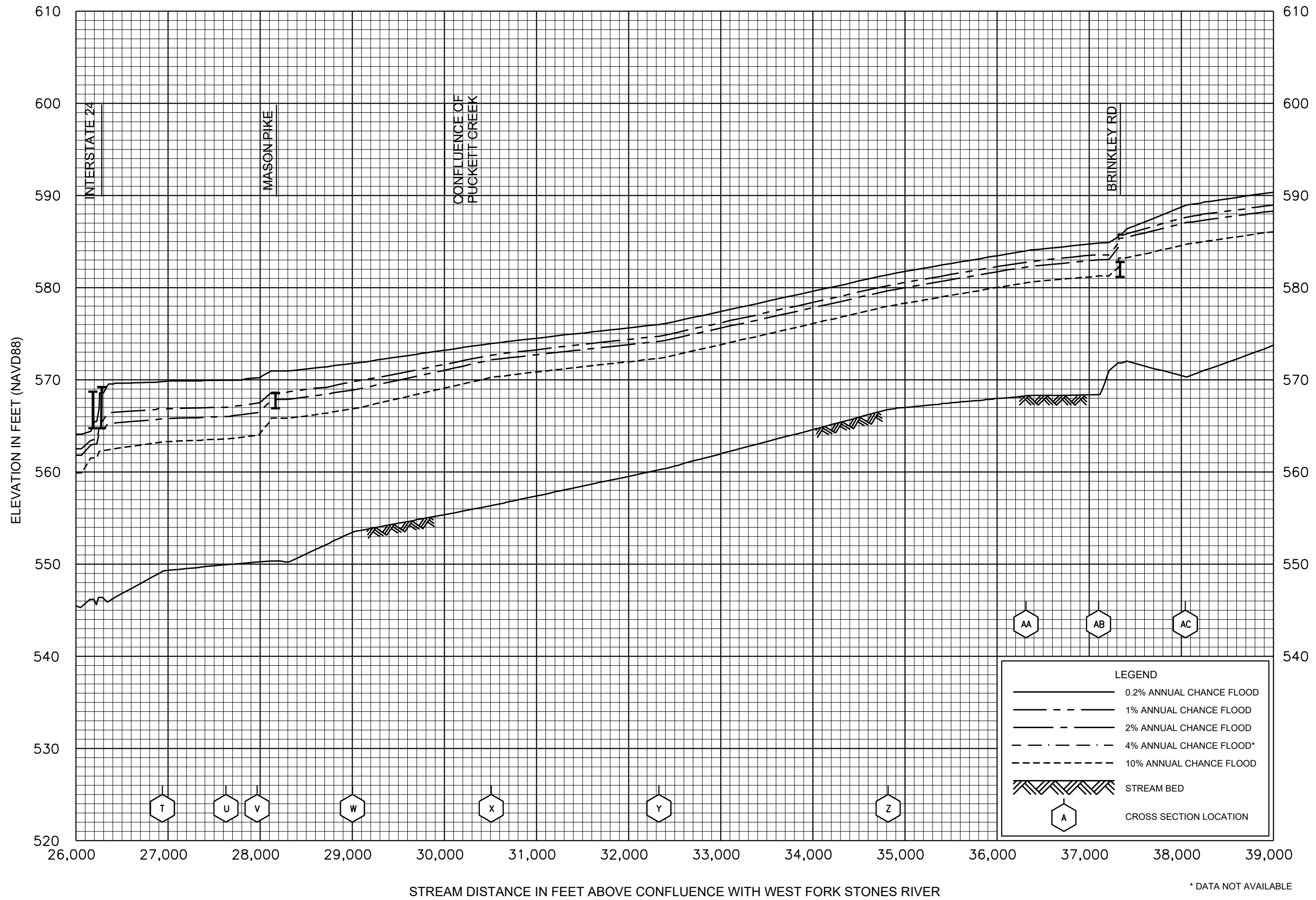


FLOOD PROFILES
 OVERALL CREEK

FEDERAL EMERGENCY MANAGEMENT AGENCY
RUTHERFORD COUNTY, TN
 AND INCORPORATED AREAS

61P

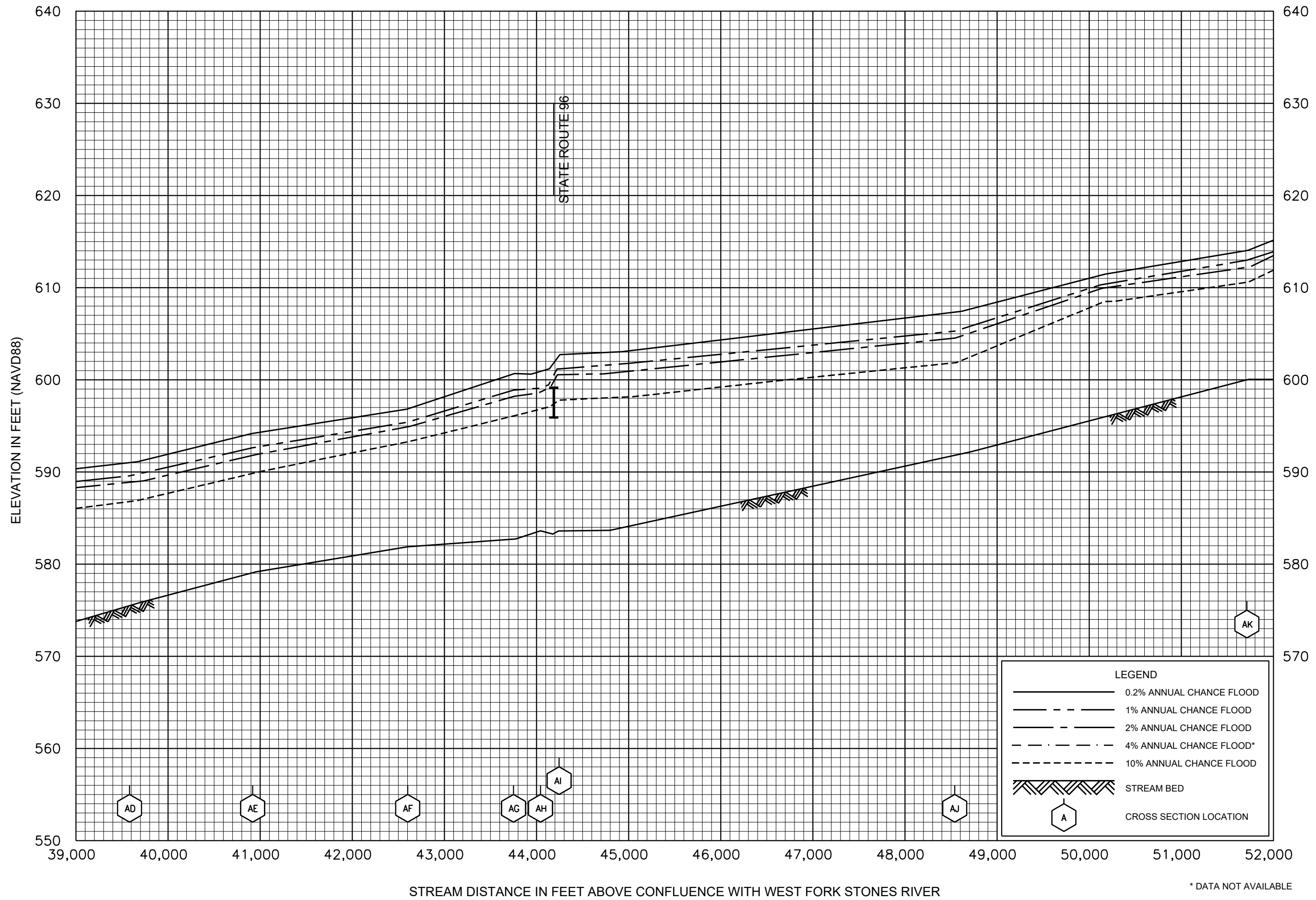
* DATA NOT AVAILABLE



FLOOD PROFILES
OVERALL CREEK

FEDERAL EMERGENCY MANAGEMENT AGENCY
RUTHERFORD COUNTY, TN
AND INCORPORATED AREAS

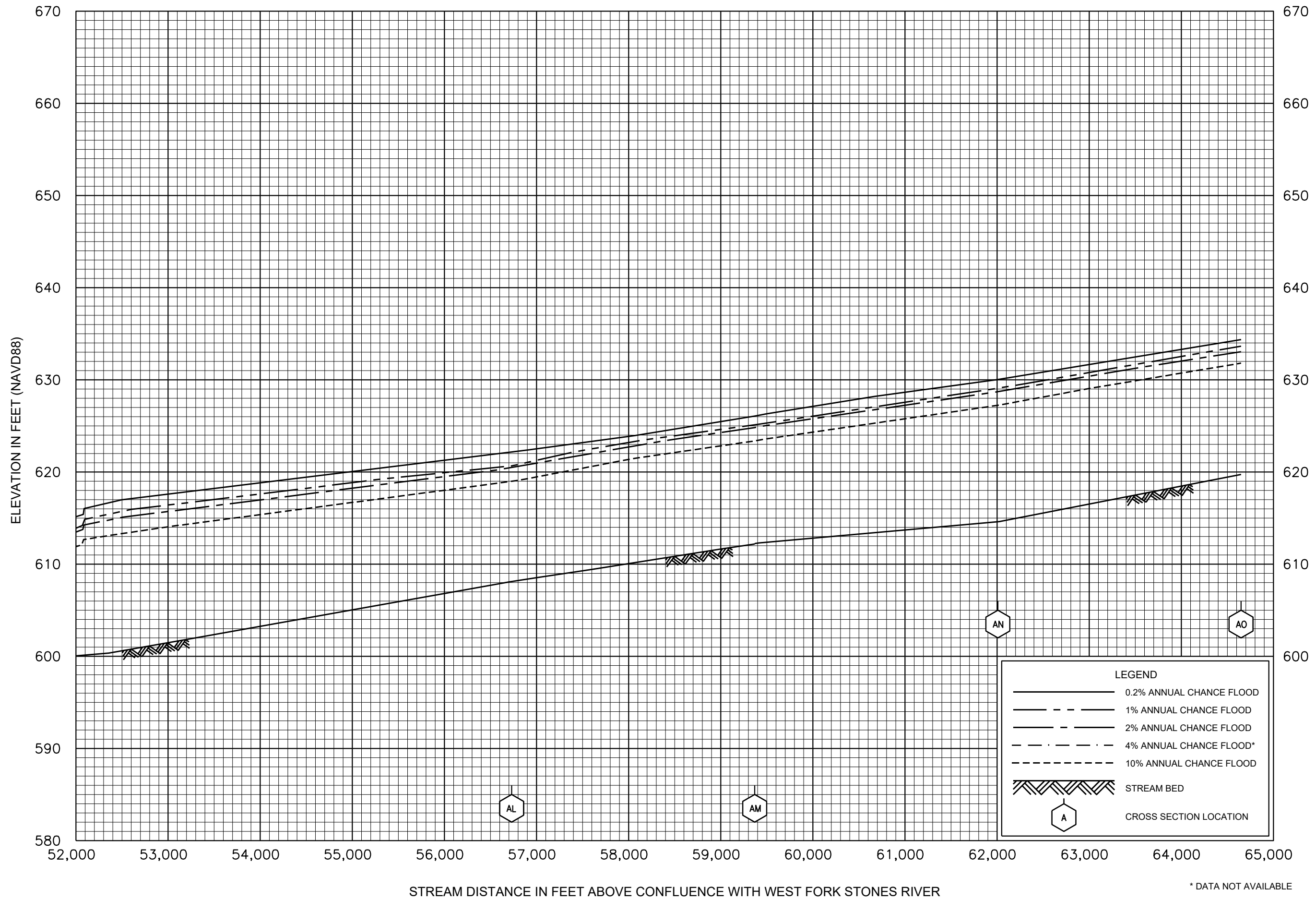
* DATA NOT AVAILABLE



FLOOD PROFILES
OVERALL CREEK

FEDERAL EMERGENCY MANAGEMENT AGENCY
RUTHERFORD COUNTY, TN
AND INCORPORATED AREAS

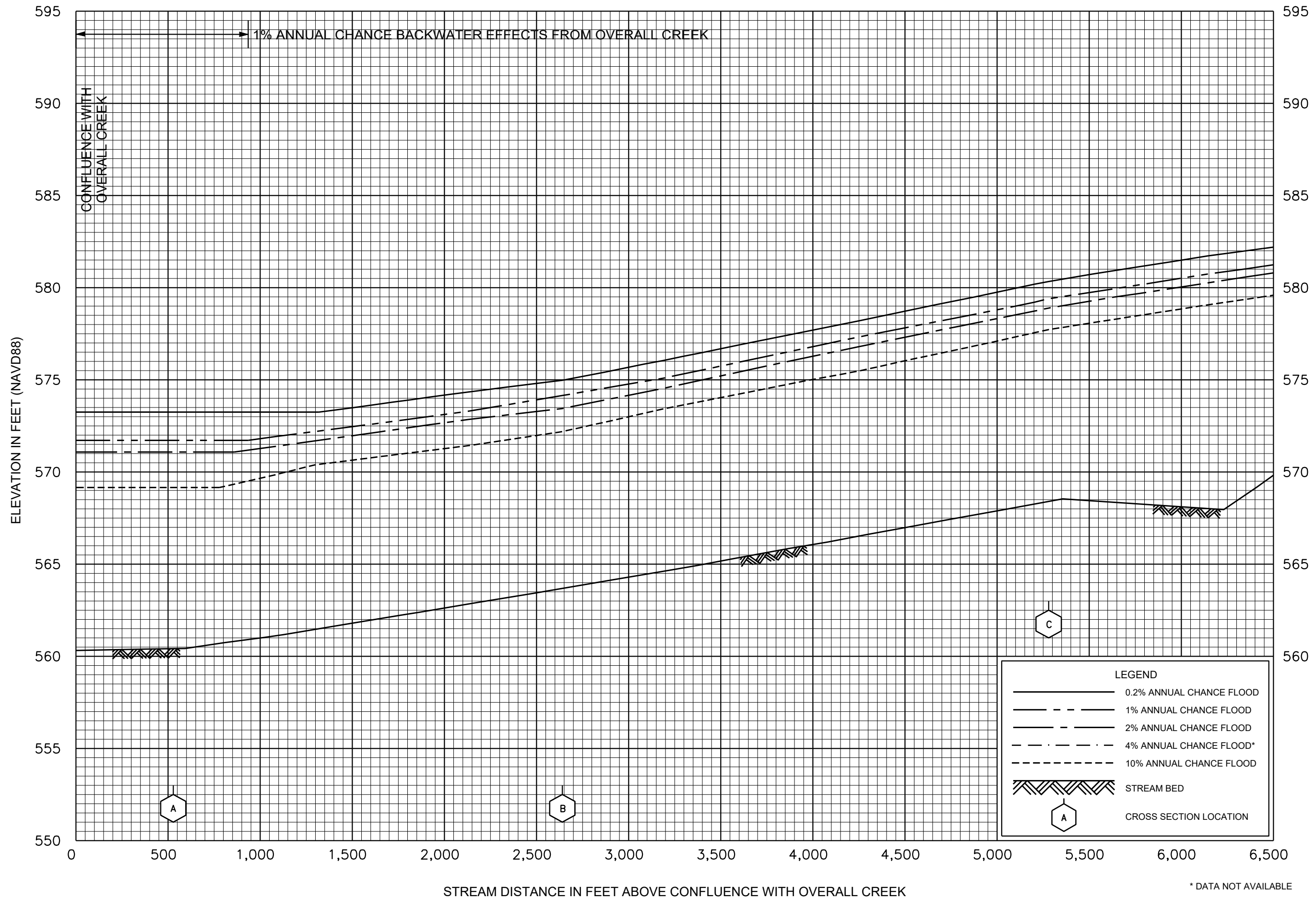
63P



FLOOD PROFILES
OVERALL CREEK

FEDERAL EMERGENCY MANAGEMENT AGENCY
RUTHERFORD COUNTY, TN
AND INCORPORATED AREAS

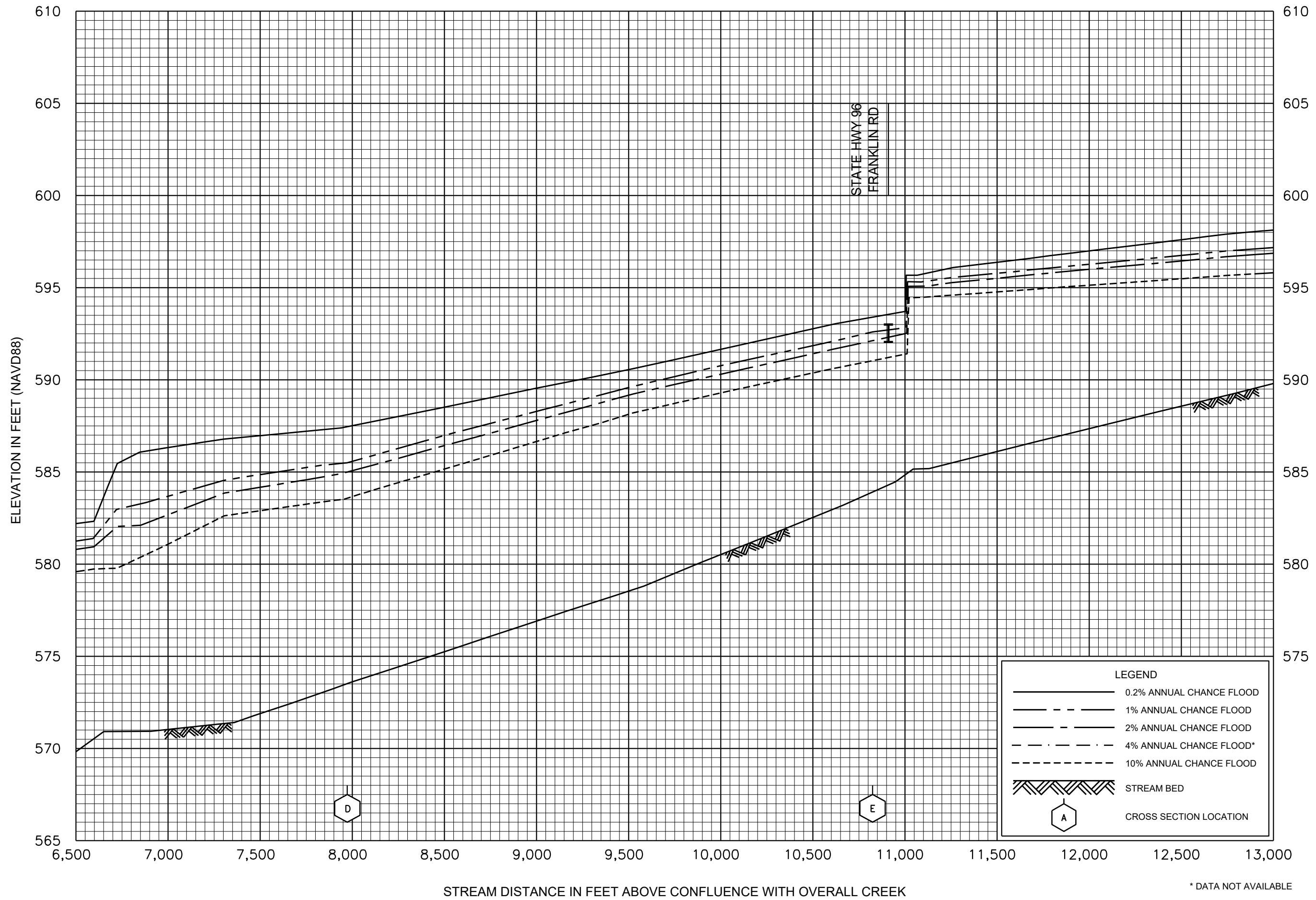
* DATA NOT AVAILABLE



FLOOD PROFILES
PUCKETT CREEK

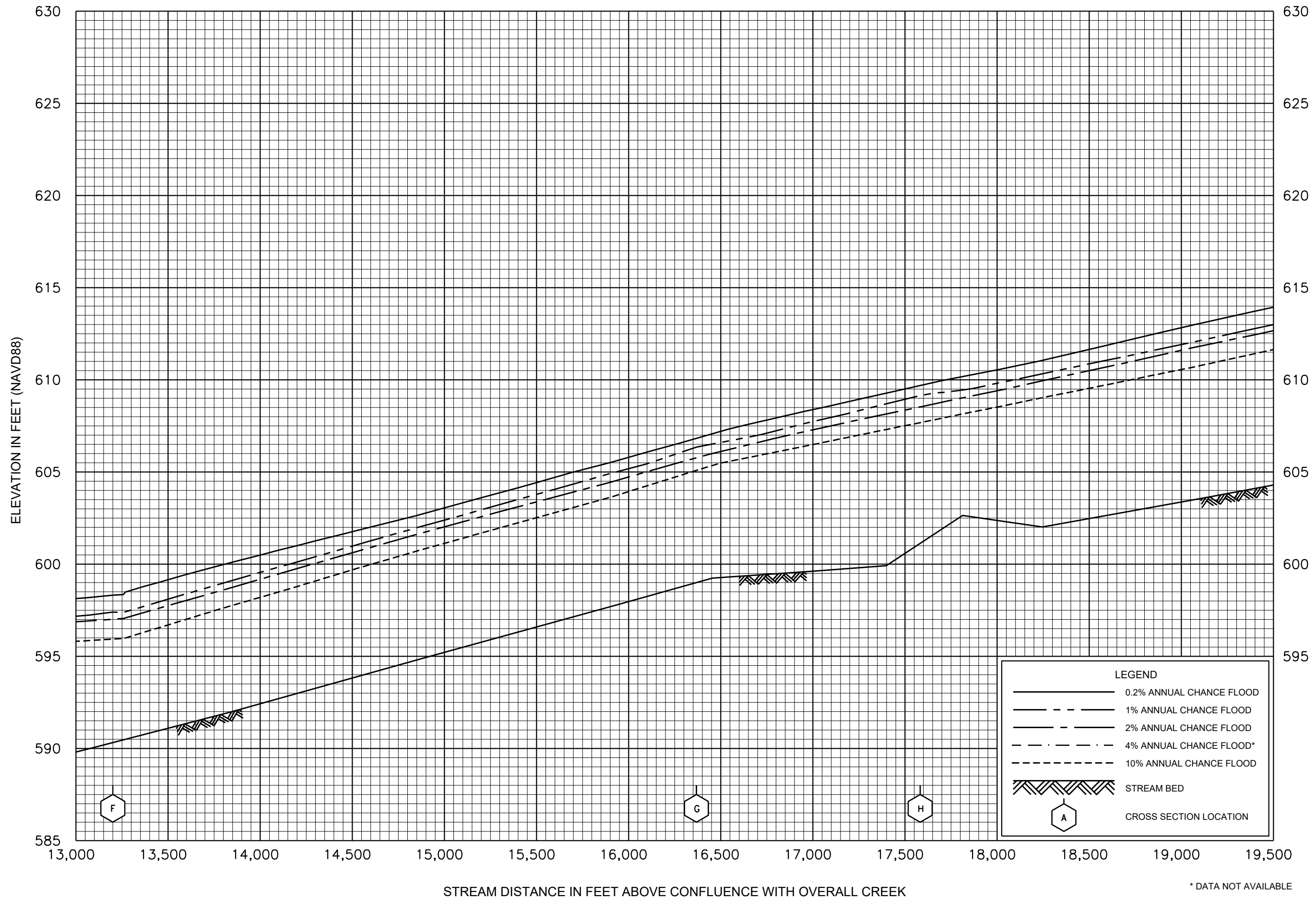
FEDERAL EMERGENCY MANAGEMENT AGENCY
RUTHERFORD COUNTY, TN
AND INCORPORATED AREAS

* DATA NOT AVAILABLE



FLOOD PROFILES
PUCKETT CREEK

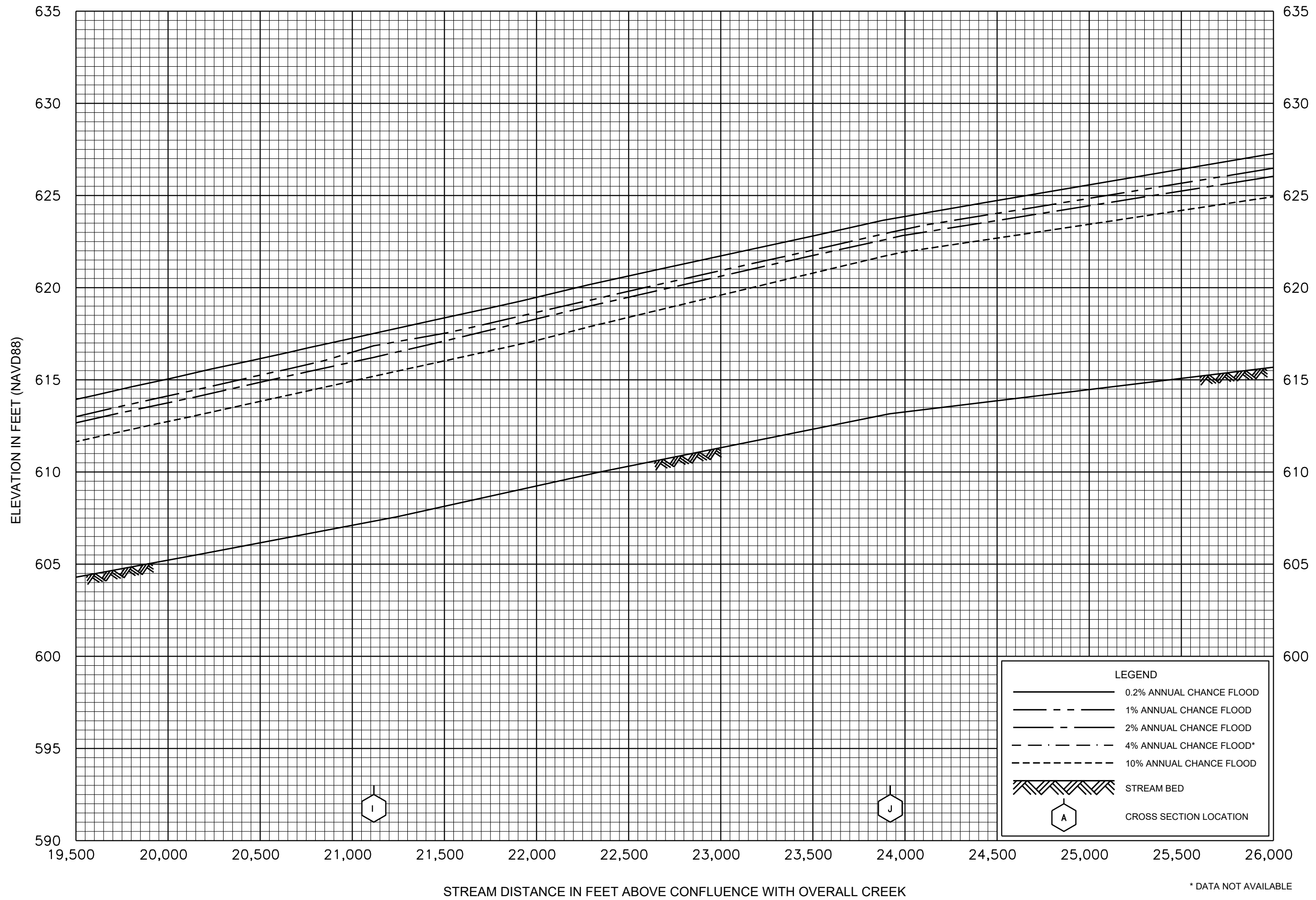
FEDERAL EMERGENCY MANAGEMENT AGENCY
RUTHERFORD COUNTY, TN
AND INCORPORATED AREAS



FLOOD PROFILES
PUCKETT CREEK

FEDERAL EMERGENCY MANAGEMENT AGENCY
RUTHERFORD COUNTY, TN
AND INCORPORATED AREAS

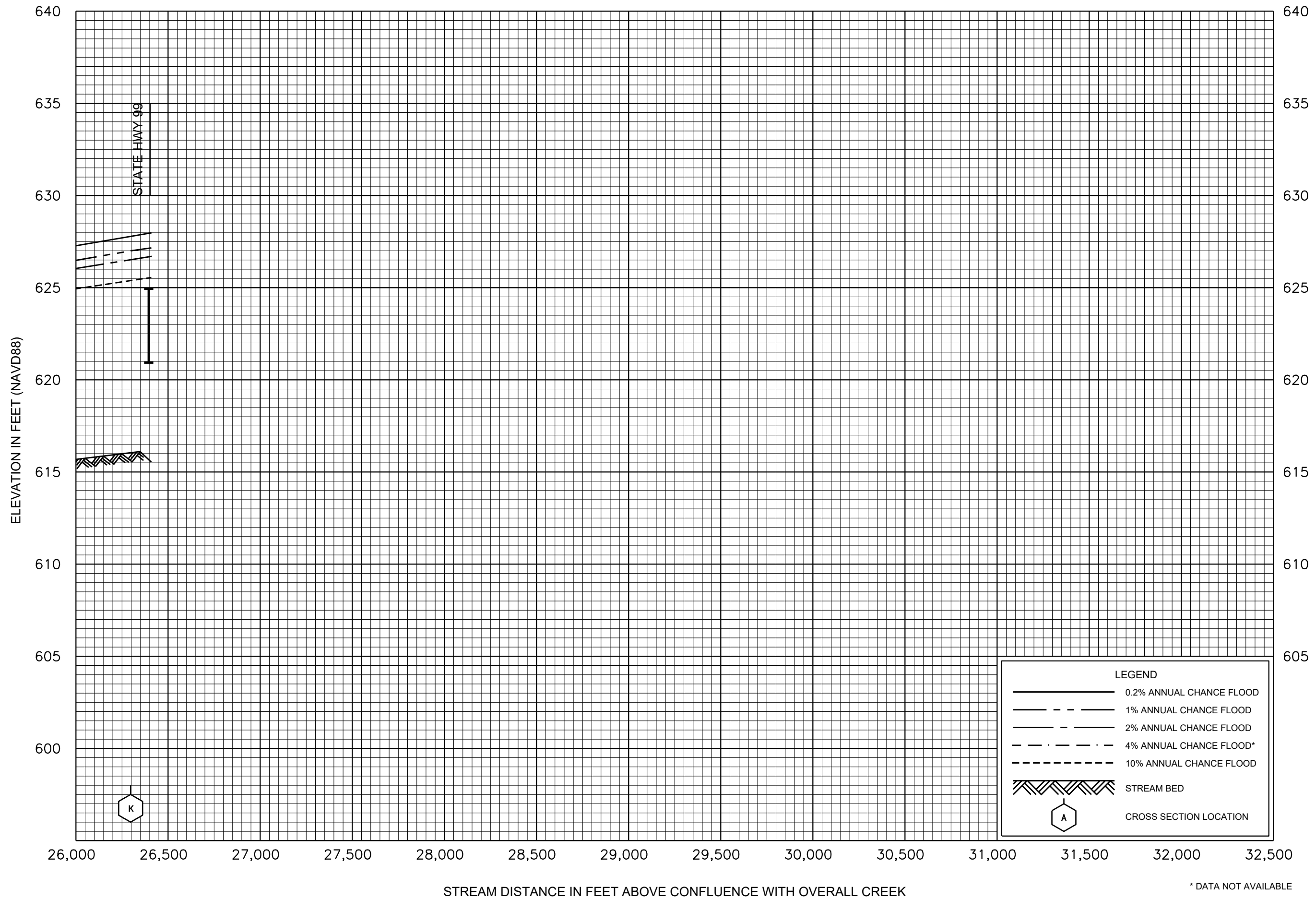
* DATA NOT AVAILABLE



FLOOD PROFILES
PUCKETT CREEK

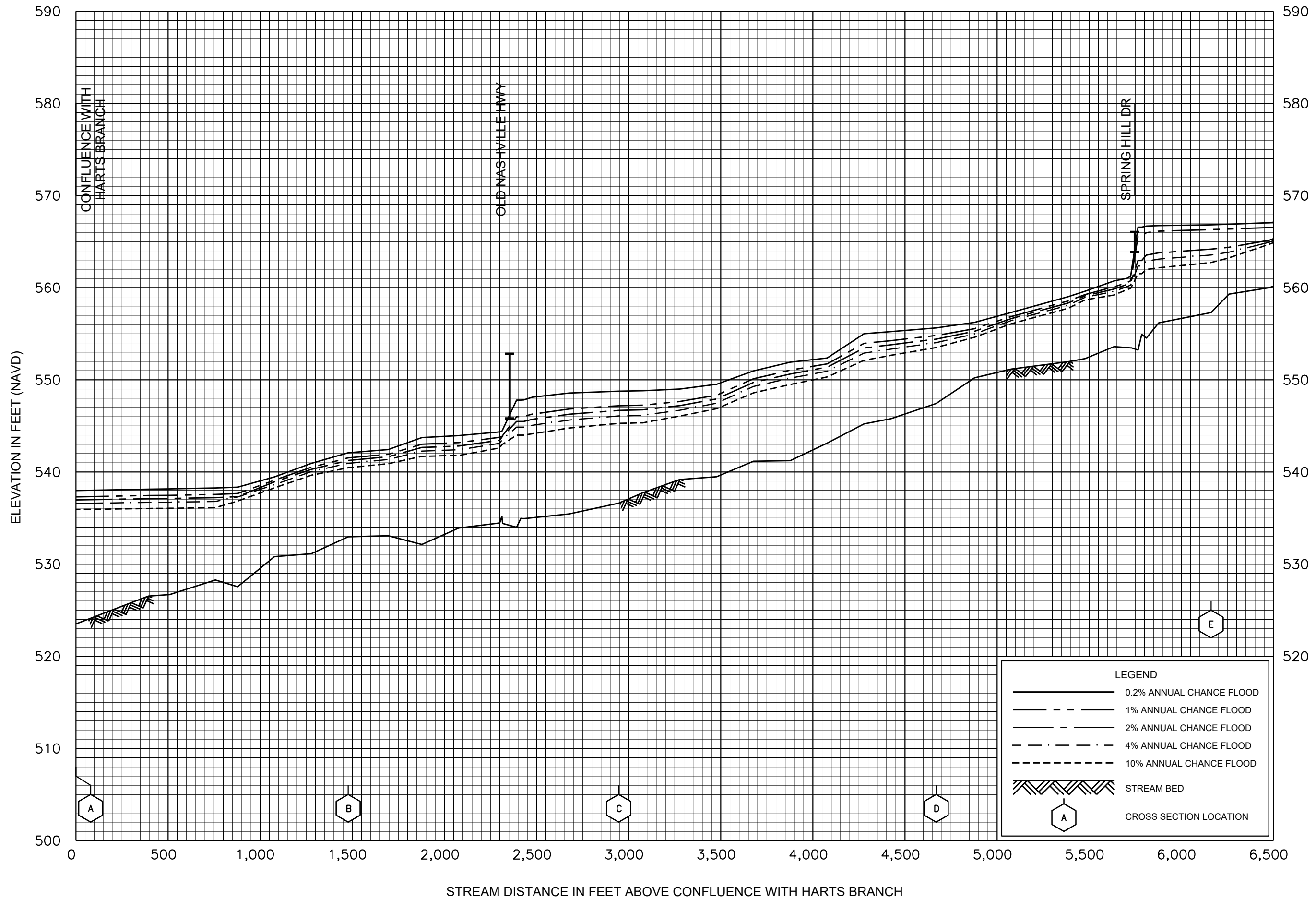
FEDERAL EMERGENCY MANAGEMENT AGENCY
RUTHERFORD COUNTY, TN
AND INCORPORATED AREAS

* DATA NOT AVAILABLE



FLOOD PROFILES
PUCKETT CREEK

FEDERAL EMERGENCY MANAGEMENT AGENCY
RUTHERFORD COUNTY, TN
AND INCORPORATED AREAS



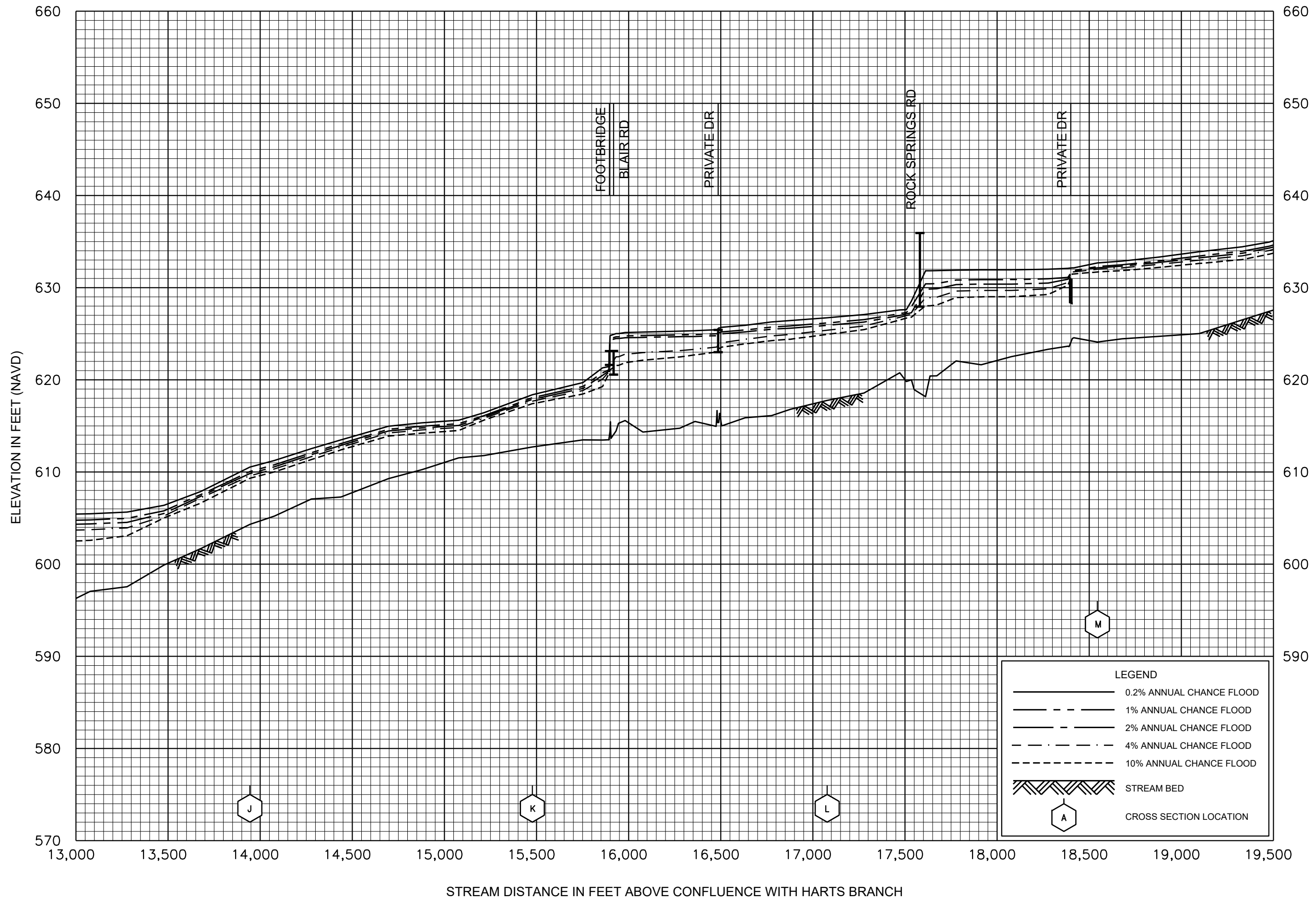
FLOOD PROFILES

ROCK SPRING BRANCH

FEDERAL EMERGENCY MANAGEMENT AGENCY

RUTHERFORD COUNTY, TN
AND INCORPORATED AREAS

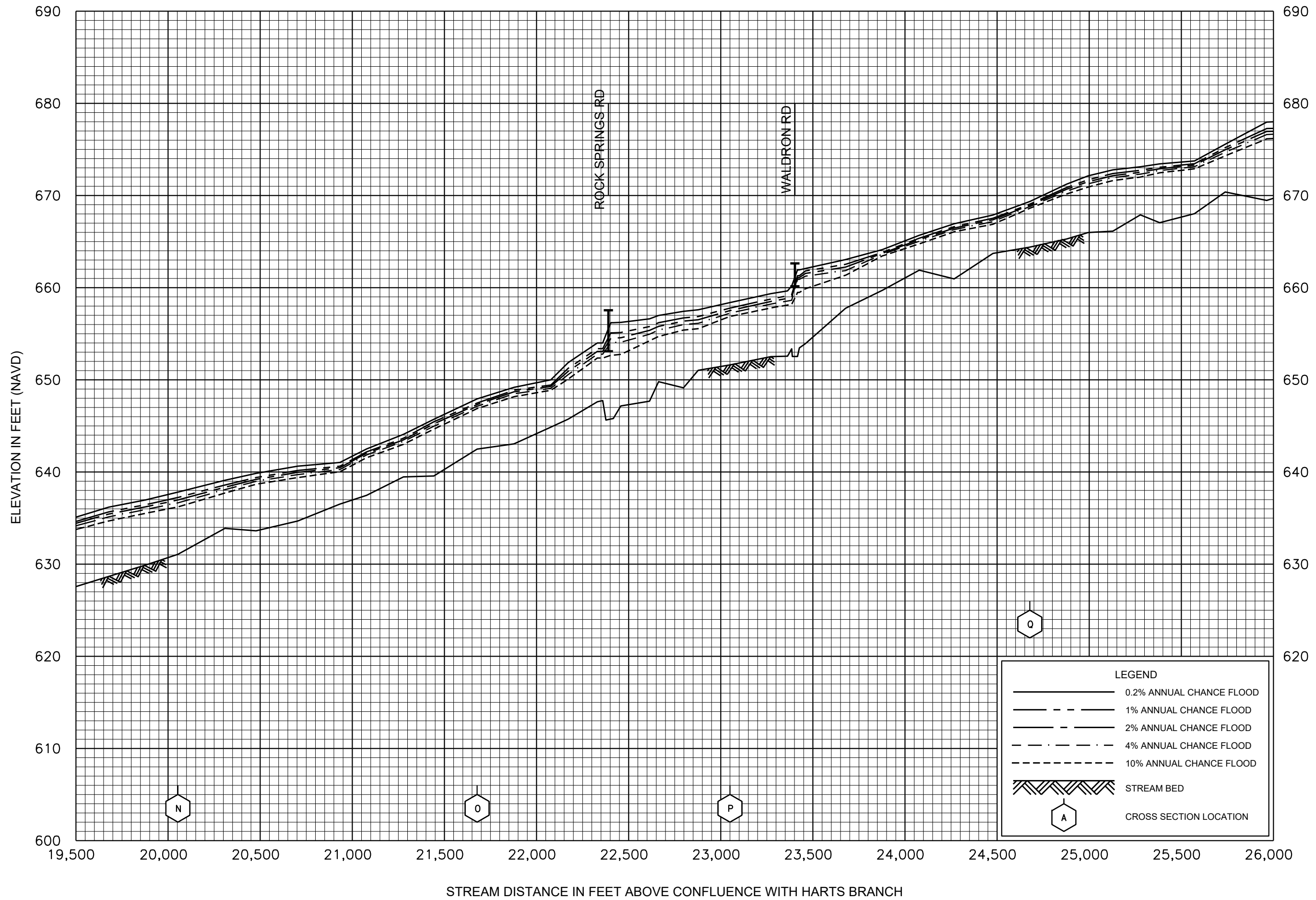
70P



FLOOD PROFILES

ROCK SPRING BRANCH

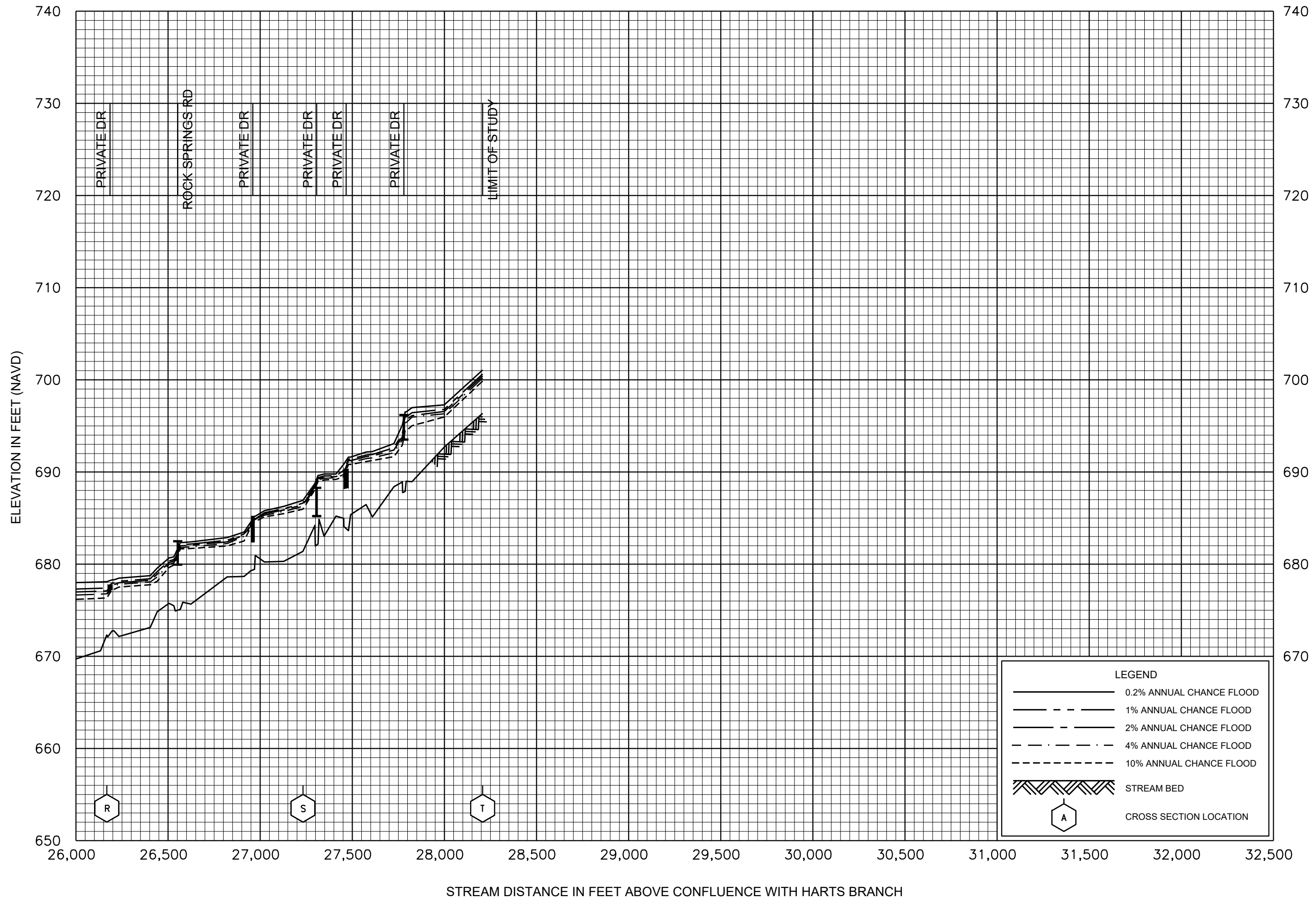
FEDERAL EMERGENCY MANAGEMENT AGENCY
RUTHERFORD COUNTY, TN
 AND INCORPORATED AREAS



FLOOD PROFILES

ROCK SPRING BRANCH

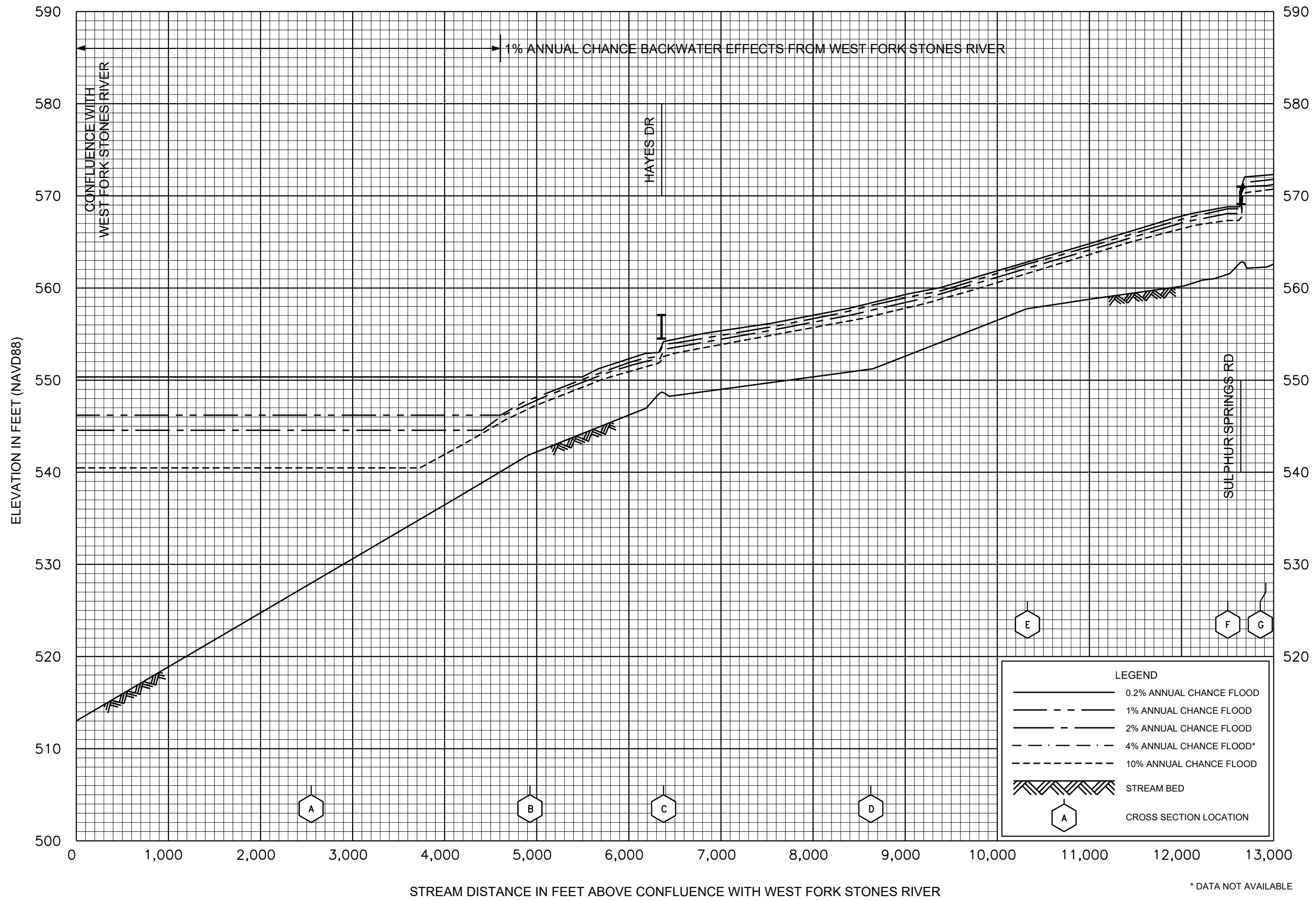
FEDERAL EMERGENCY MANAGEMENT AGENCY
RUTHERFORD COUNTY, TN
 AND INCORPORATED AREAS



FLOOD PROFILES

ROCK SPRING BRANCH

FEDERAL EMERGENCY MANAGEMENT AGENCY
RUTHERFORD COUNTY, TN
 AND INCORPORATED AREAS

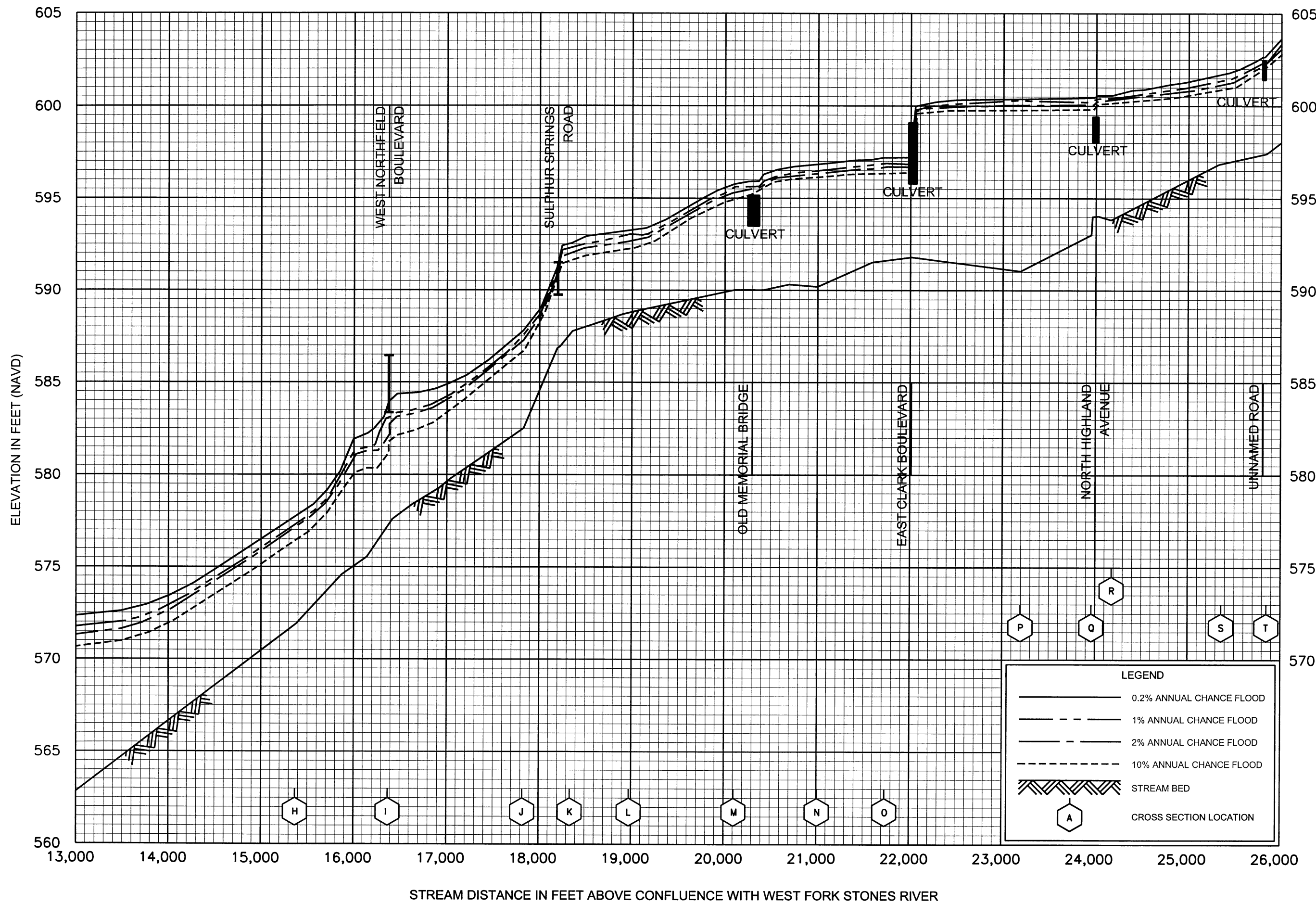


FLOOD PROFILES
SINKING CREEK

FEDERAL EMERGENCY MANAGEMENT AGENCY
RUTHERFORD COUNTY, TN
AND INCORPORATED AREAS

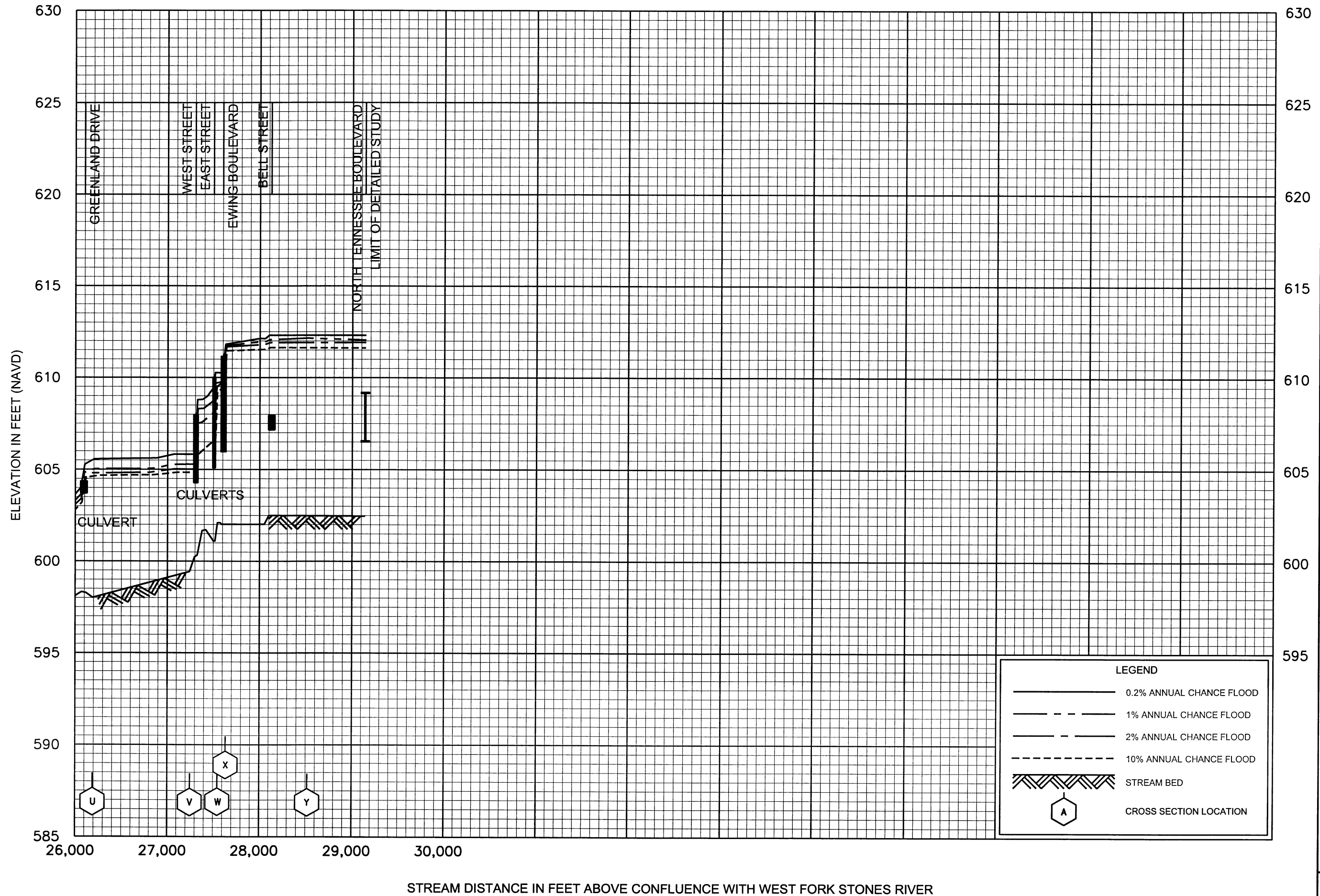
75P

* DATA NOT AVAILABLE



FLOOD PROFILES
SINKING CREEK

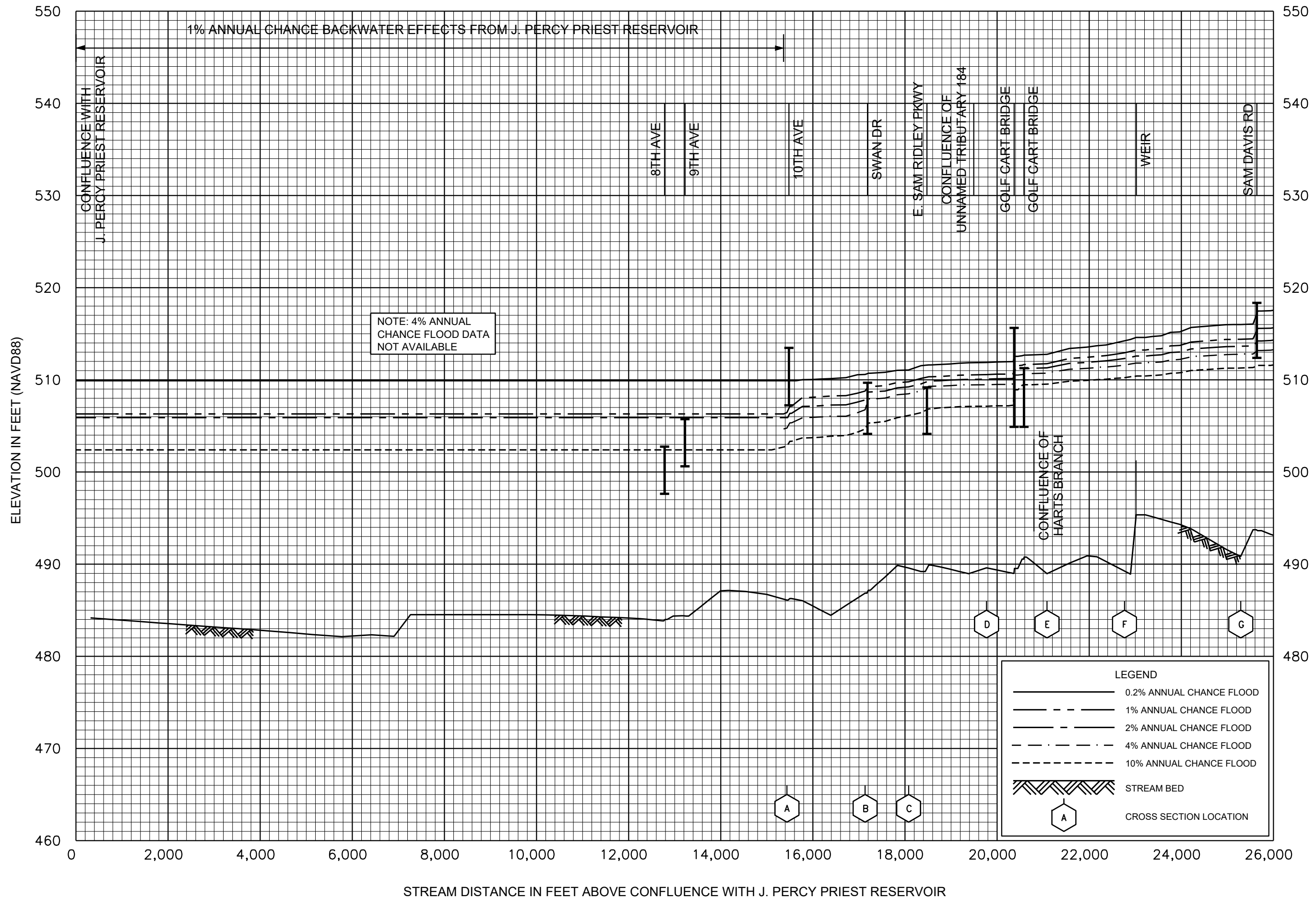
FEDERAL EMERGENCY MANAGEMENT AGENCY
RUTHERFORD COUNTY, TN
AND INCORPORATED AREAS



FLOOD PROFILES

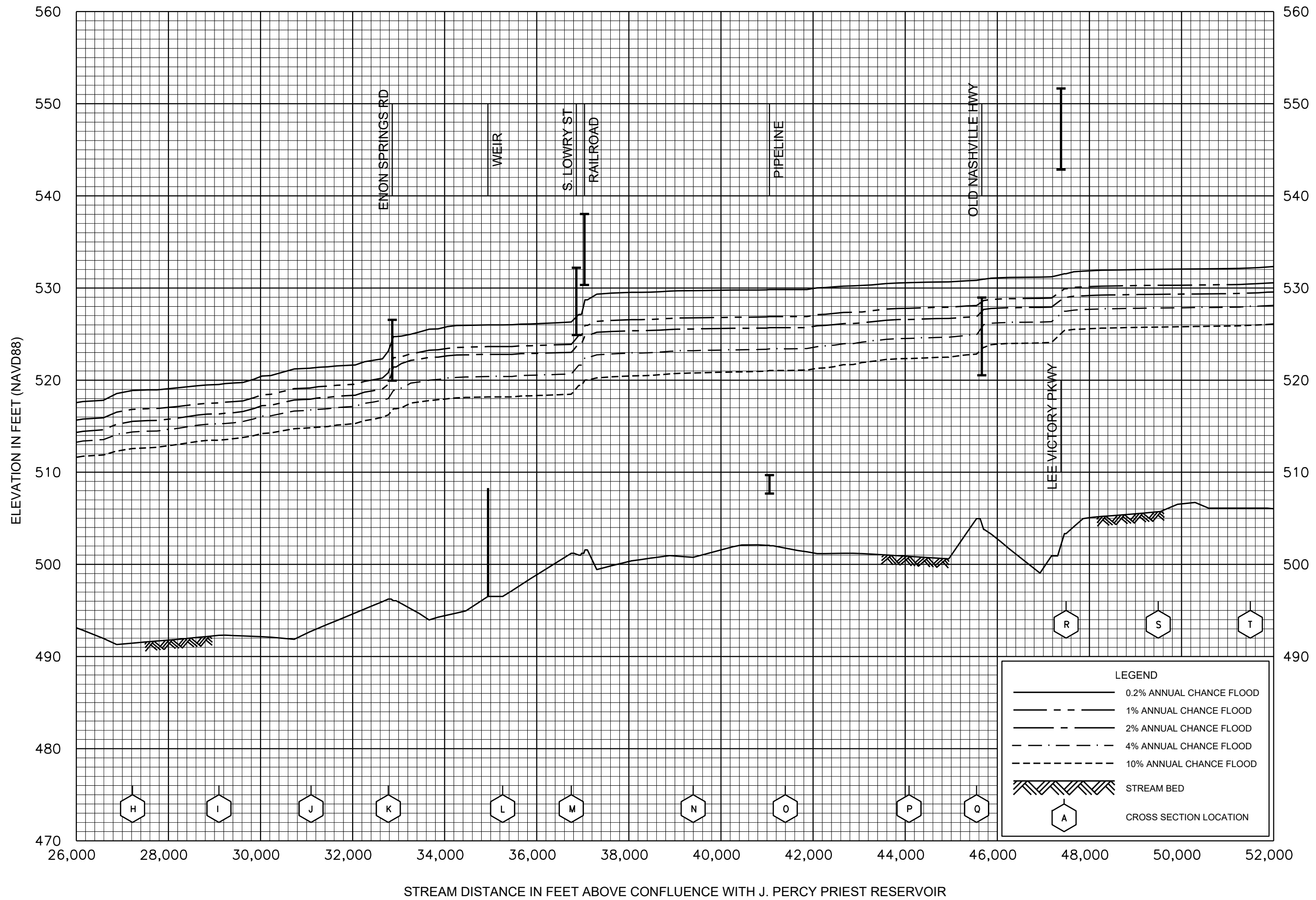
SINKING CREEK

FEDERAL EMERGENCY MANAGEMENT AGENCY
 RUTHERFORD COUNTY, TN
 AND INCORPORATED AREAS



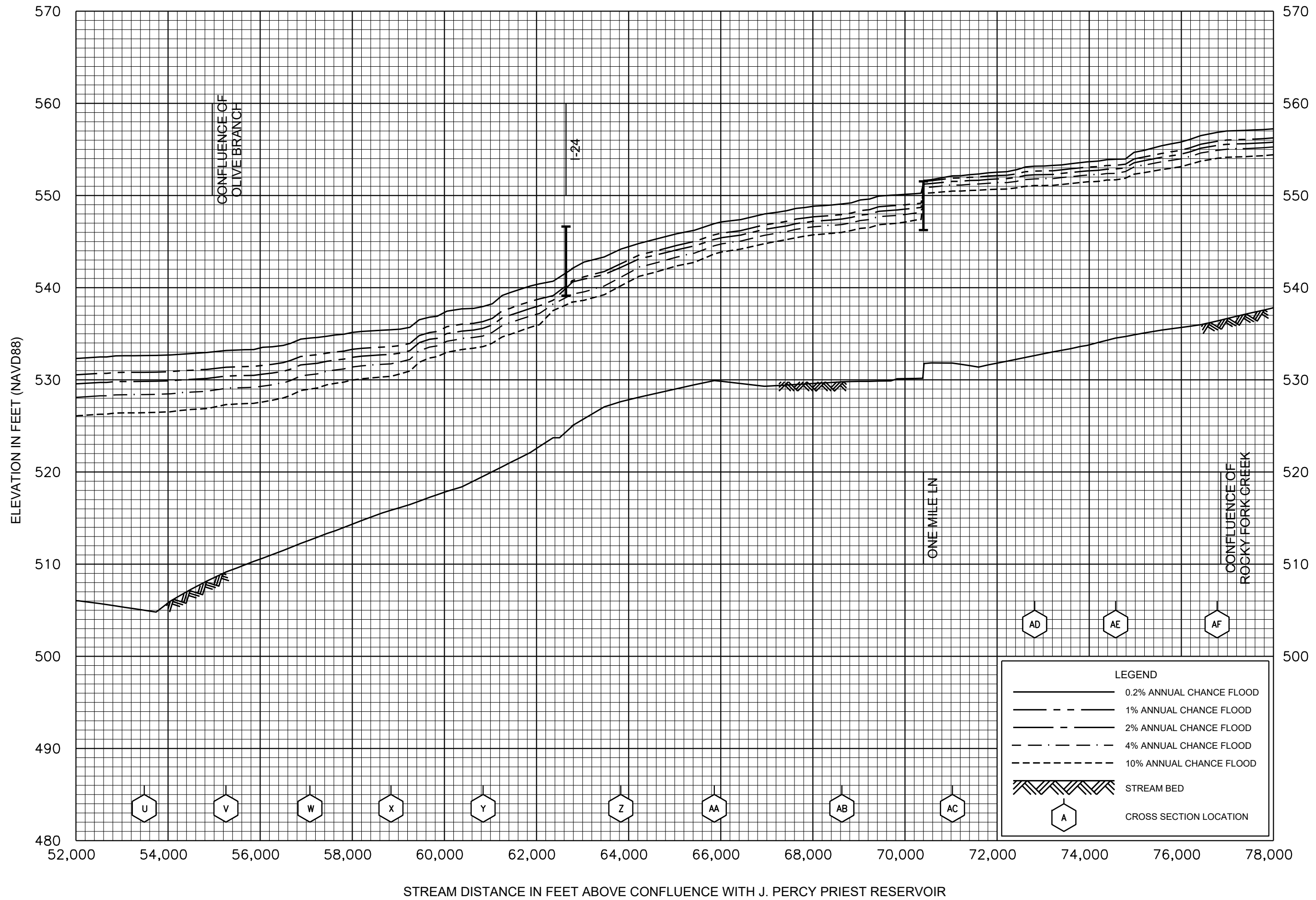
FLOOD PROFILES
STEWART CREEK

FEDERAL EMERGENCY MANAGEMENT AGENCY
RUTHERFORD COUNTY, TN
AND INCORPORATED AREAS



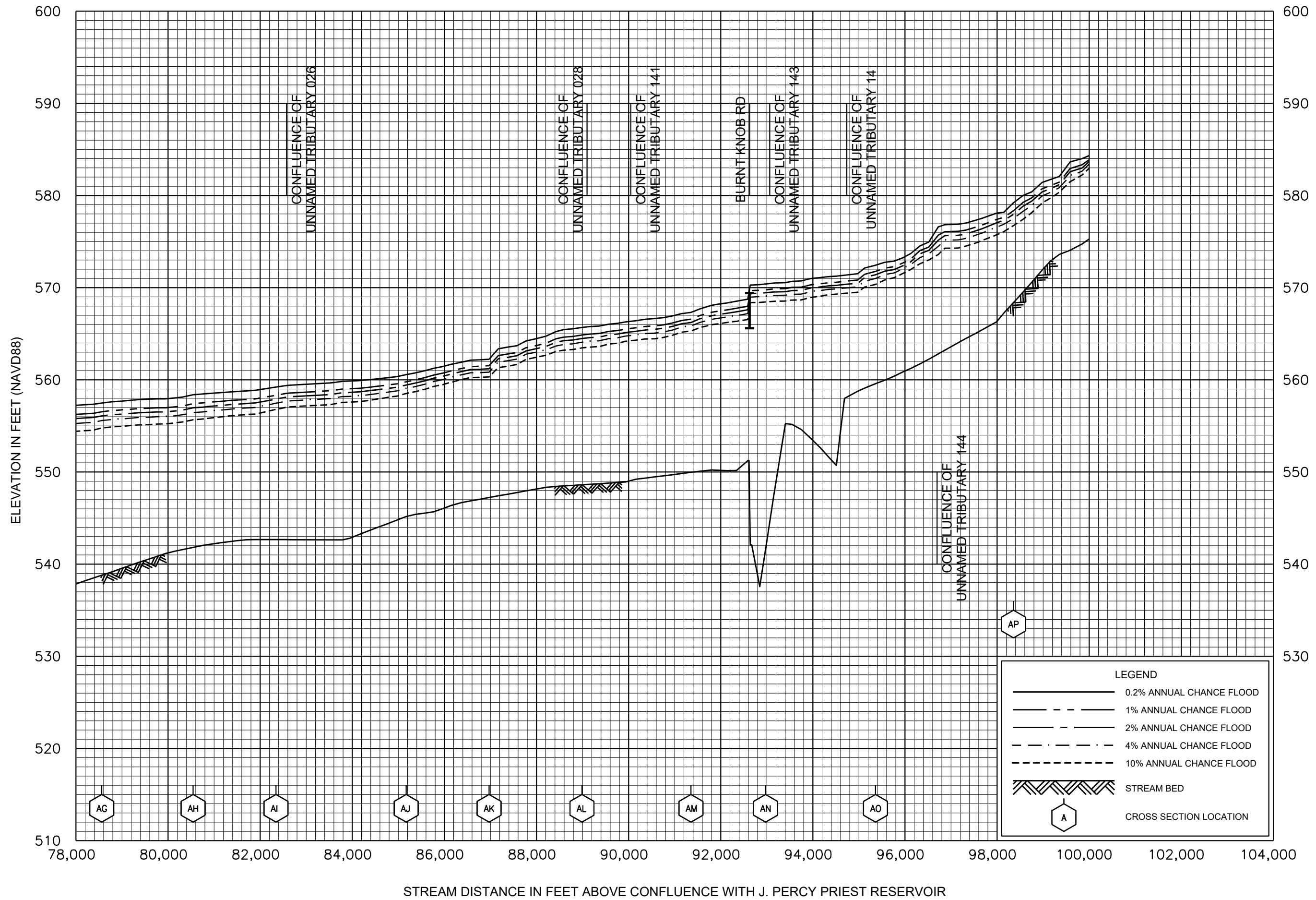
FLOOD PROFILES
STEWART CREEK

FEDERAL EMERGENCY MANAGEMENT AGENCY
RUTHERFORD COUNTY, TN
AND INCORPORATED AREAS



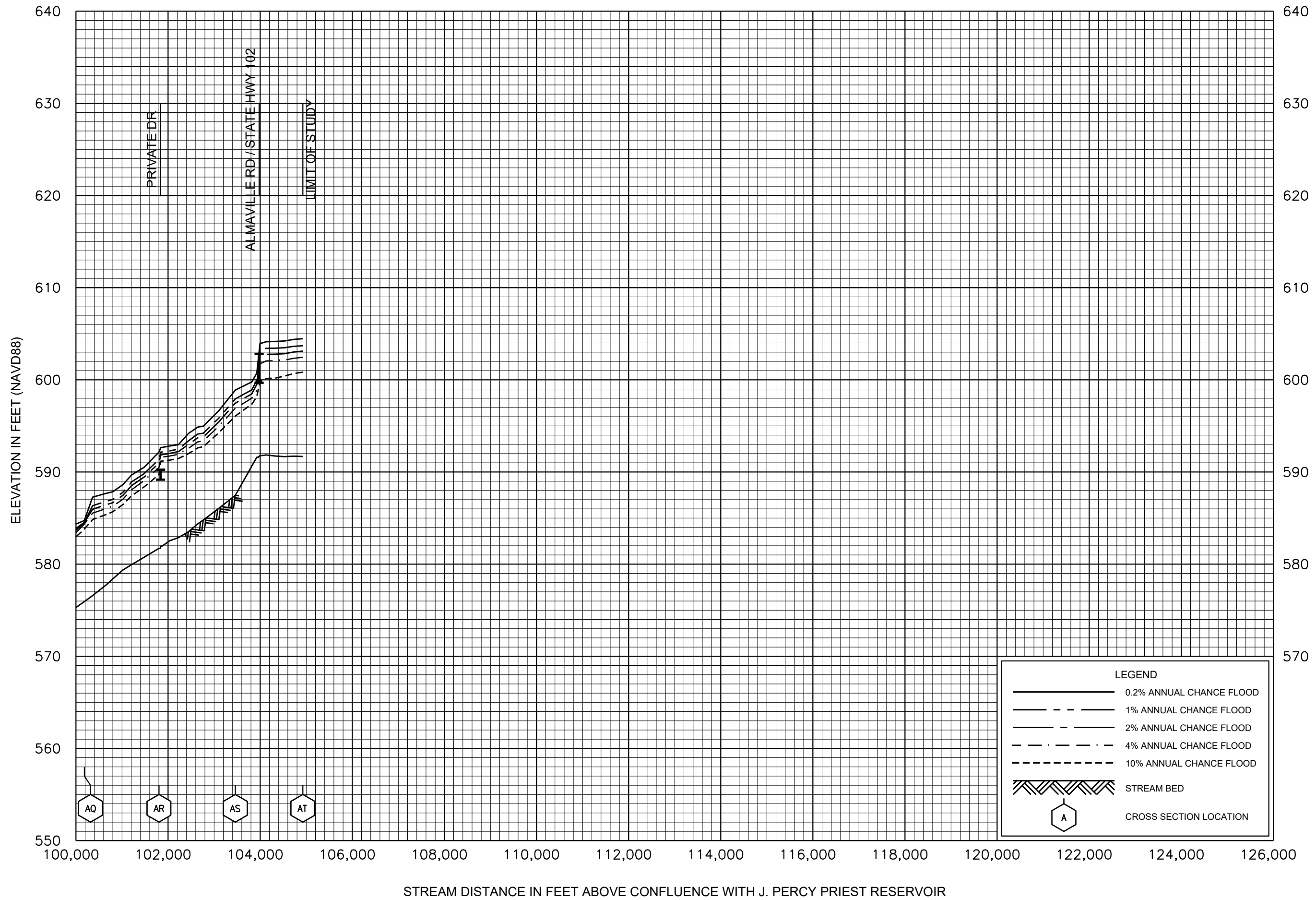
FLOOD PROFILES
STEWART CREEK

FEDERAL EMERGENCY MANAGEMENT AGENCY
RUTHERFORD COUNTY, TN
AND INCORPORATED AREAS



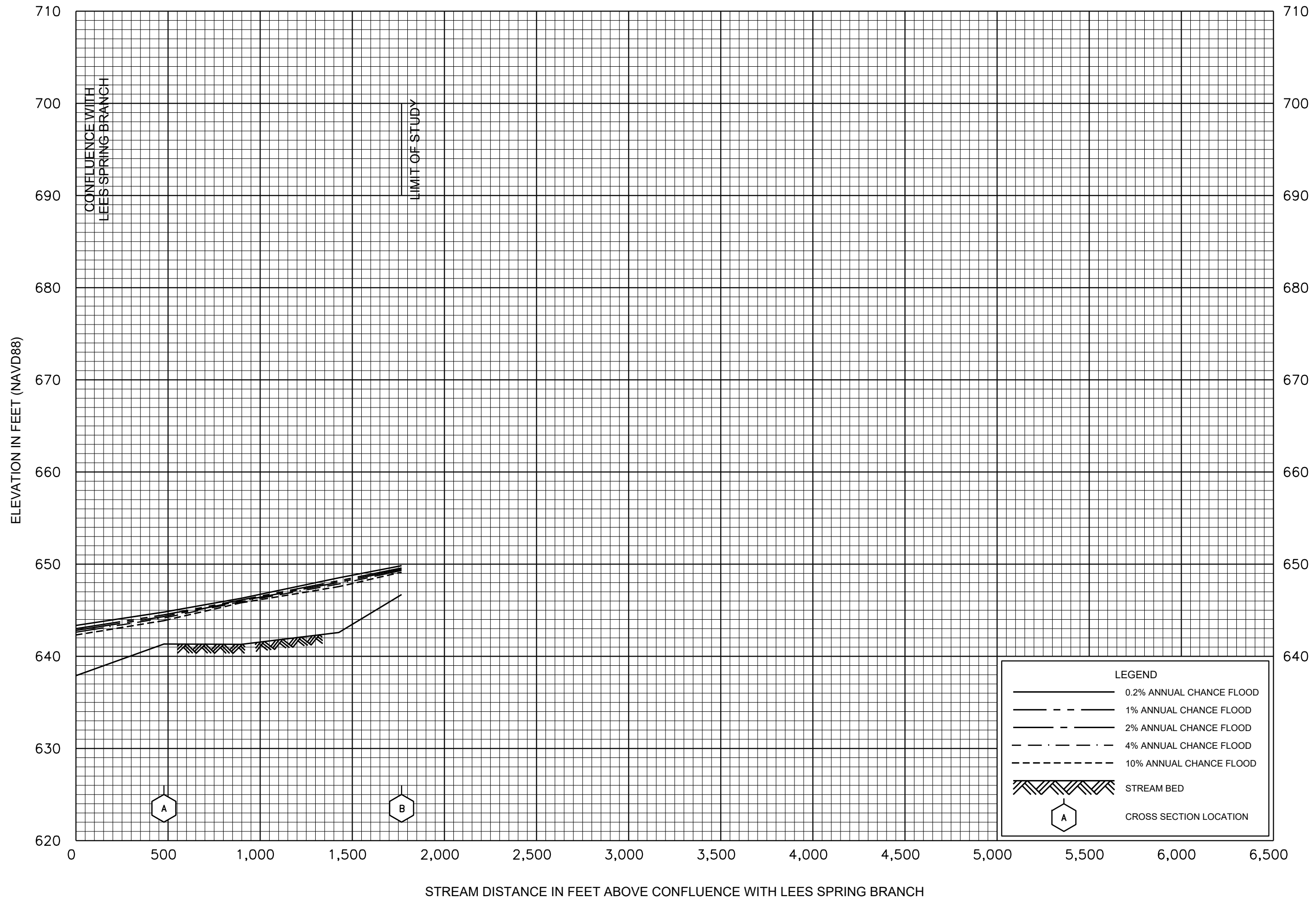
FLOOD PROFILES
STEWART CREEK

FEDERAL EMERGENCY MANAGEMENT AGENCY
RUTHERFORD COUNTY, TN
AND INCORPORATED AREAS



FLOOD PROFILES
STEWART CREEK

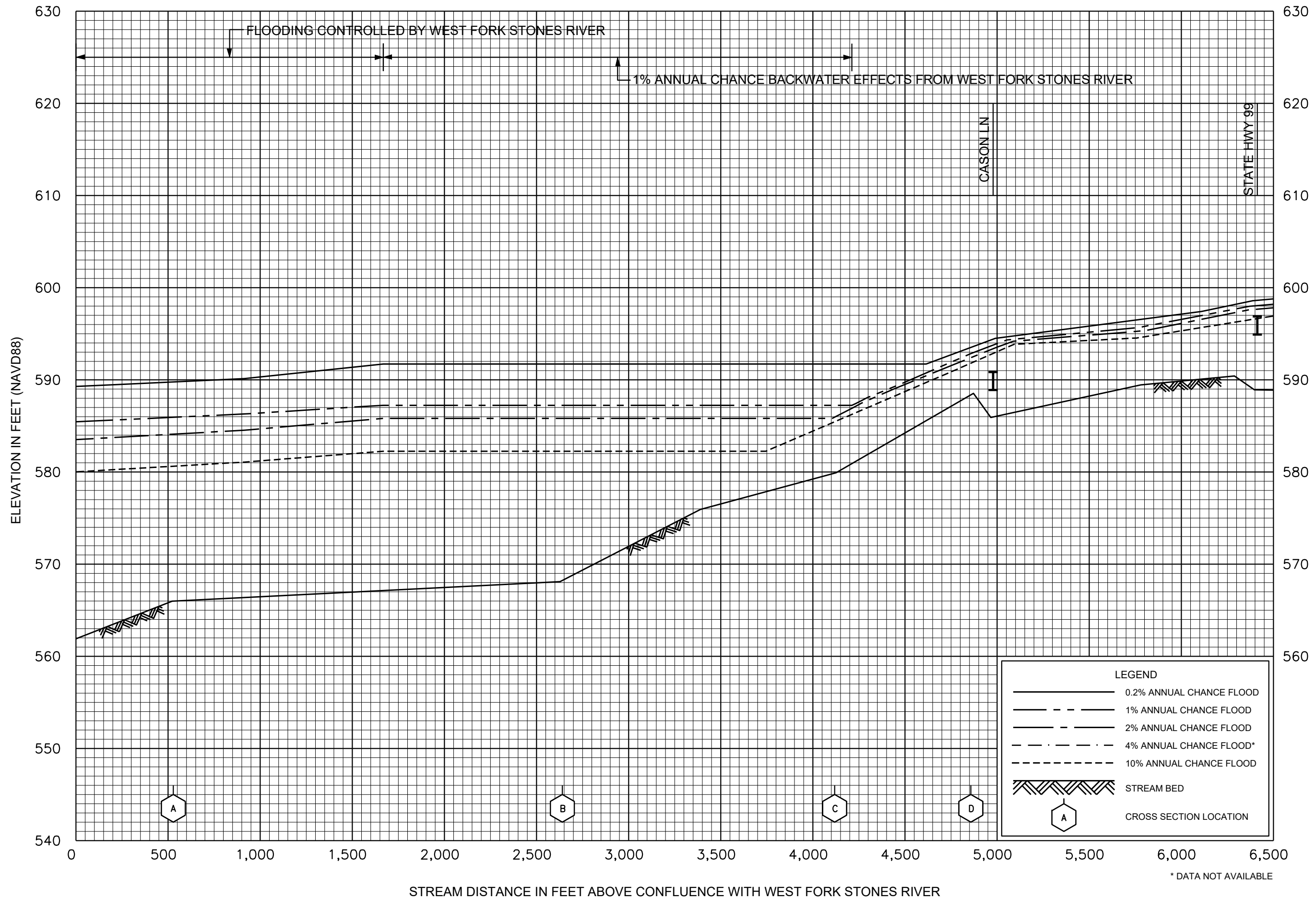
FEDERAL EMERGENCY MANAGEMENT AGENCY
RUTHERFORD COUNTY, TN
AND INCORPORATED AREAS



FLOOD PROFILES

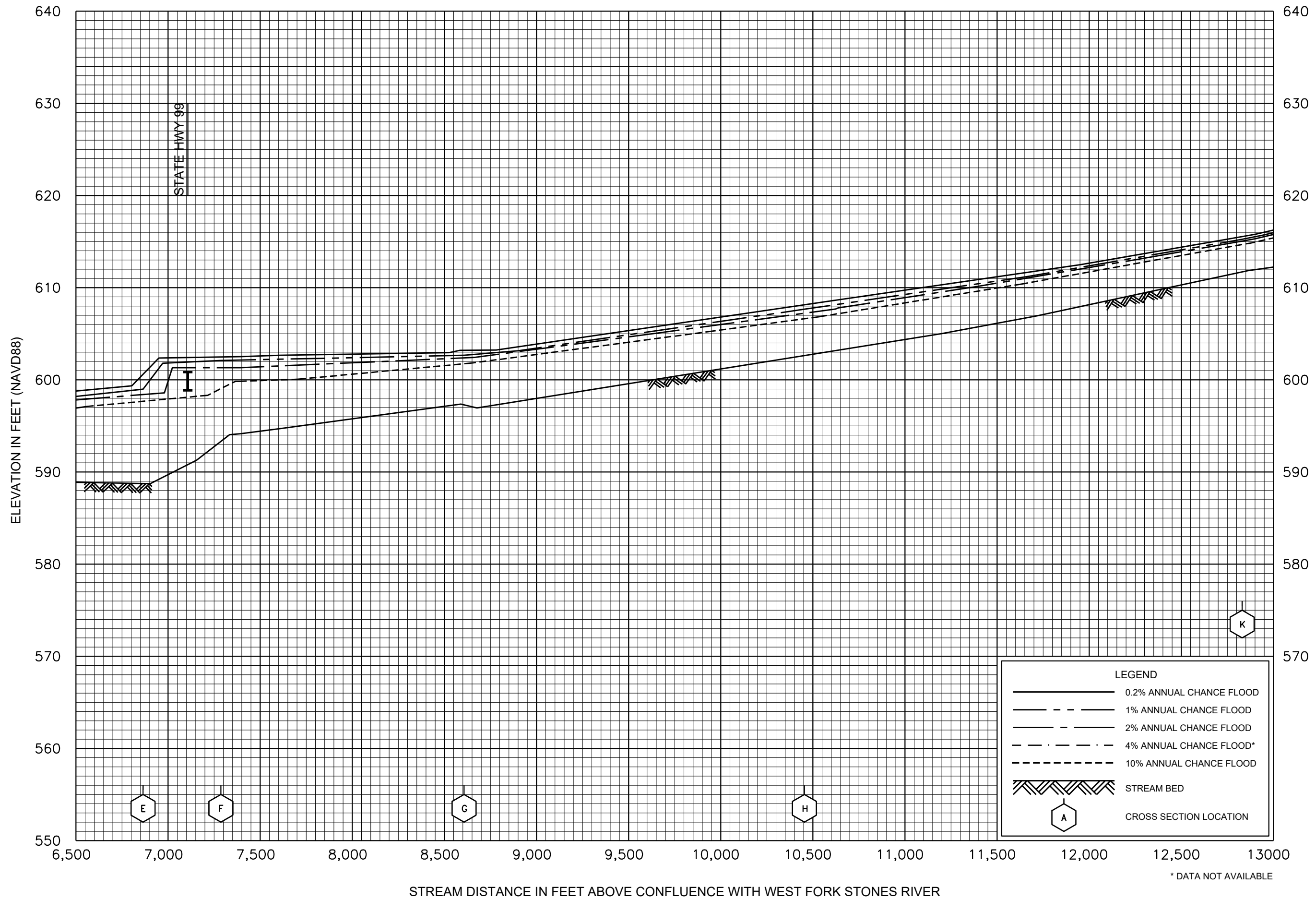
UNNAMED TRIBUTARY TO LEES SPRING BRANCH

FEDERAL EMERGENCY MANAGEMENT AGENCY
RUTHERFORD COUNTY, TN
 AND INCORPORATED AREAS



FLOOD PROFILES
UNNAMED TRIBUTARY TO WEST FORK STONES RIVER

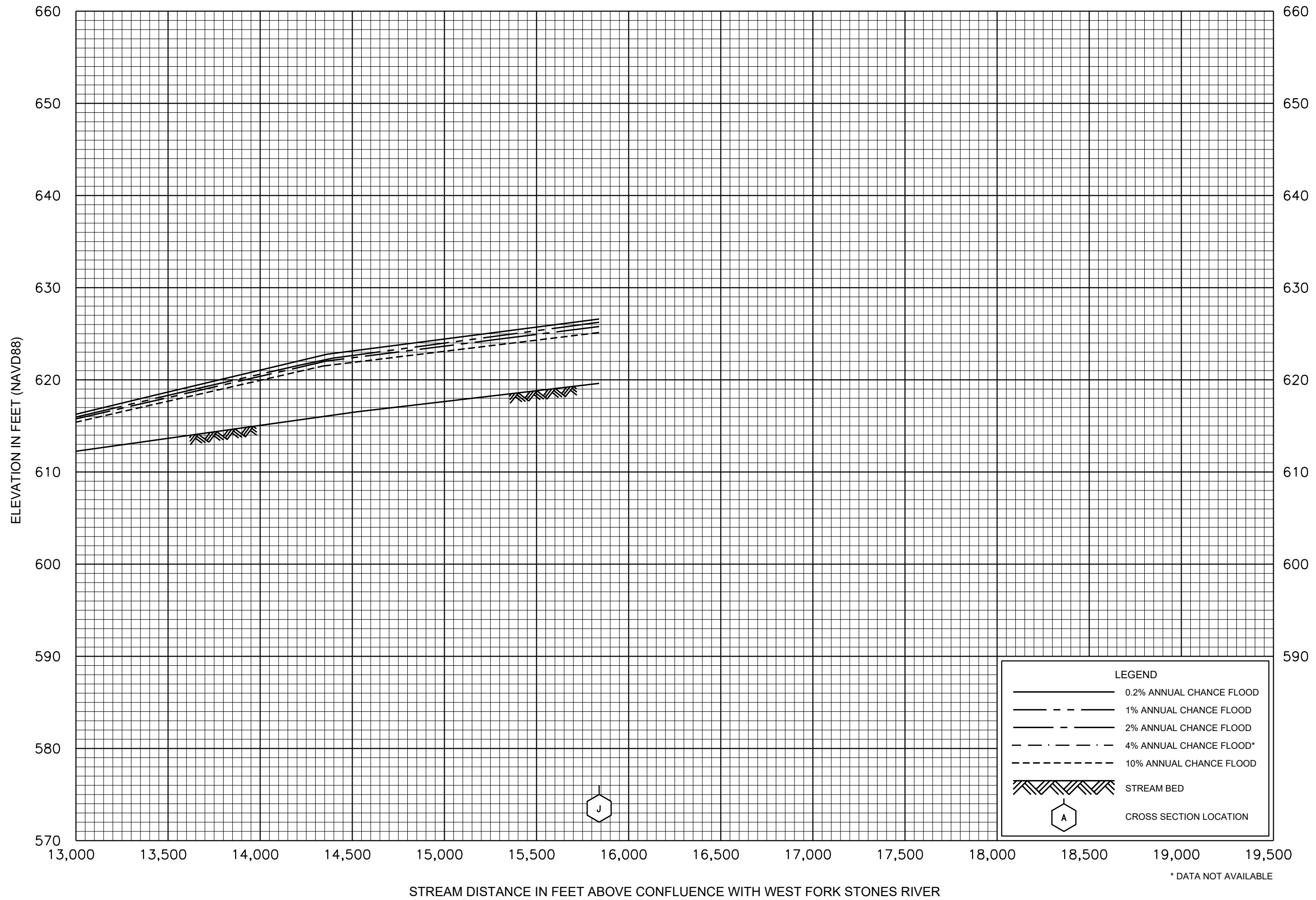
FEDERAL EMERGENCY MANAGEMENT AGENCY
RUTHERFORD COUNTY, TN
 AND INCORPORATED AREAS



FLOOD PROFILES
UNNAMED TRIBUTARY TO WEST FORK STONES RIVER

FEDERAL EMERGENCY MANAGEMENT AGENCY
RUTHERFORD COUNTY, TN
AND INCORPORATED AREAS

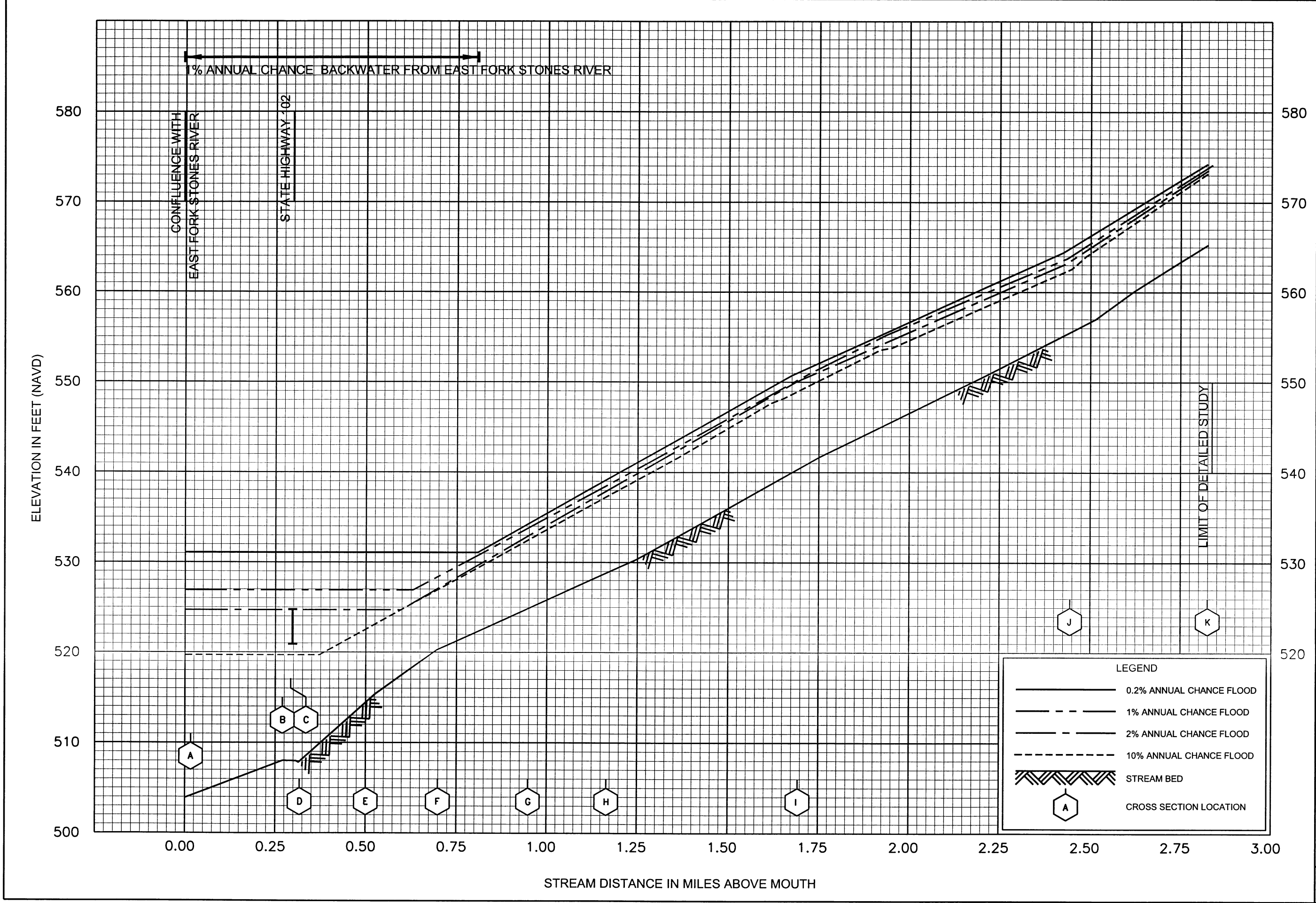
* DATA NOT AVAILABLE



FLOOD PROFILES
UNNAMED TRIBUTARY TO WEST FORK STONES RIVER

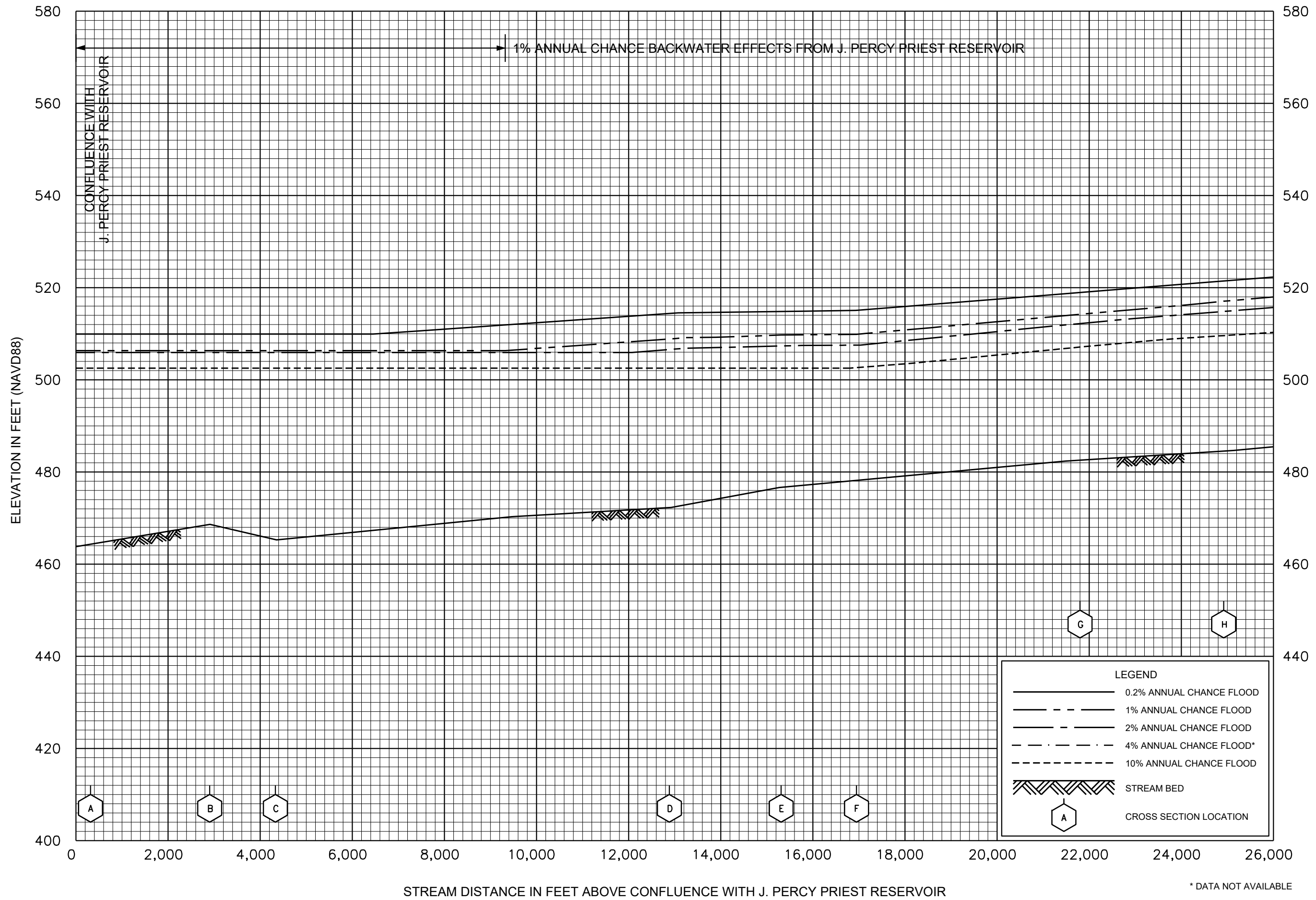
FEDERAL EMERGENCY MANAGEMENT AGENCY
RUTHERFORD COUNTY, TN
AND INCORPORATED AREAS

* DATA NOT AVAILABLE



FLOOD PROFILES
 WAIDES BRANCH

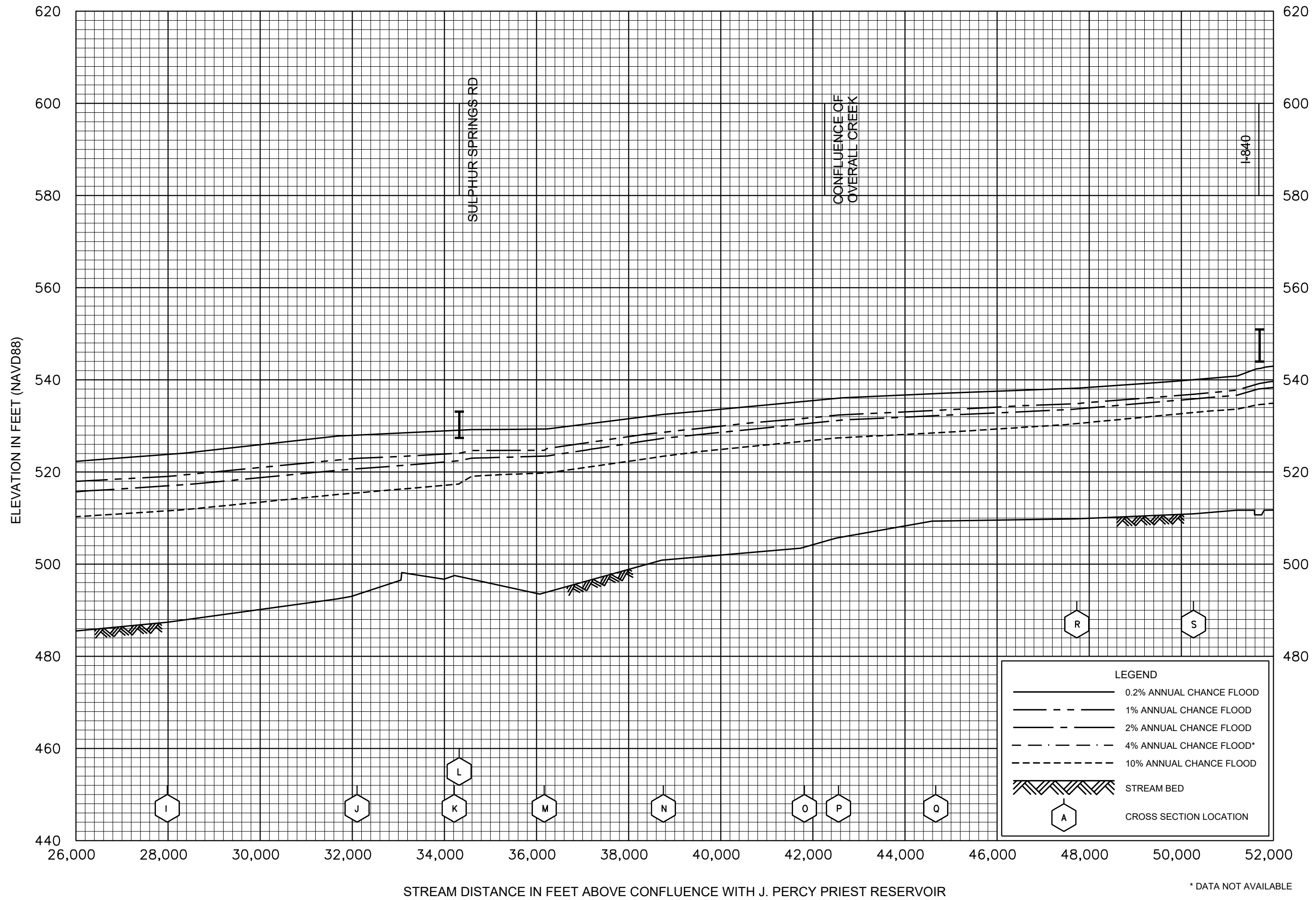
FEDERAL EMERGENCY MANAGEMENT AGENCY
 RUTHERFORD COUNTY, TN
 AND INCORPORATED AREAS



FLOOD PROFILES
WEST FORK STONES RIVER

FEDERAL EMERGENCY MANAGEMENT AGENCY
RUTHERFORD COUNTY, TN
AND INCORPORATED AREAS

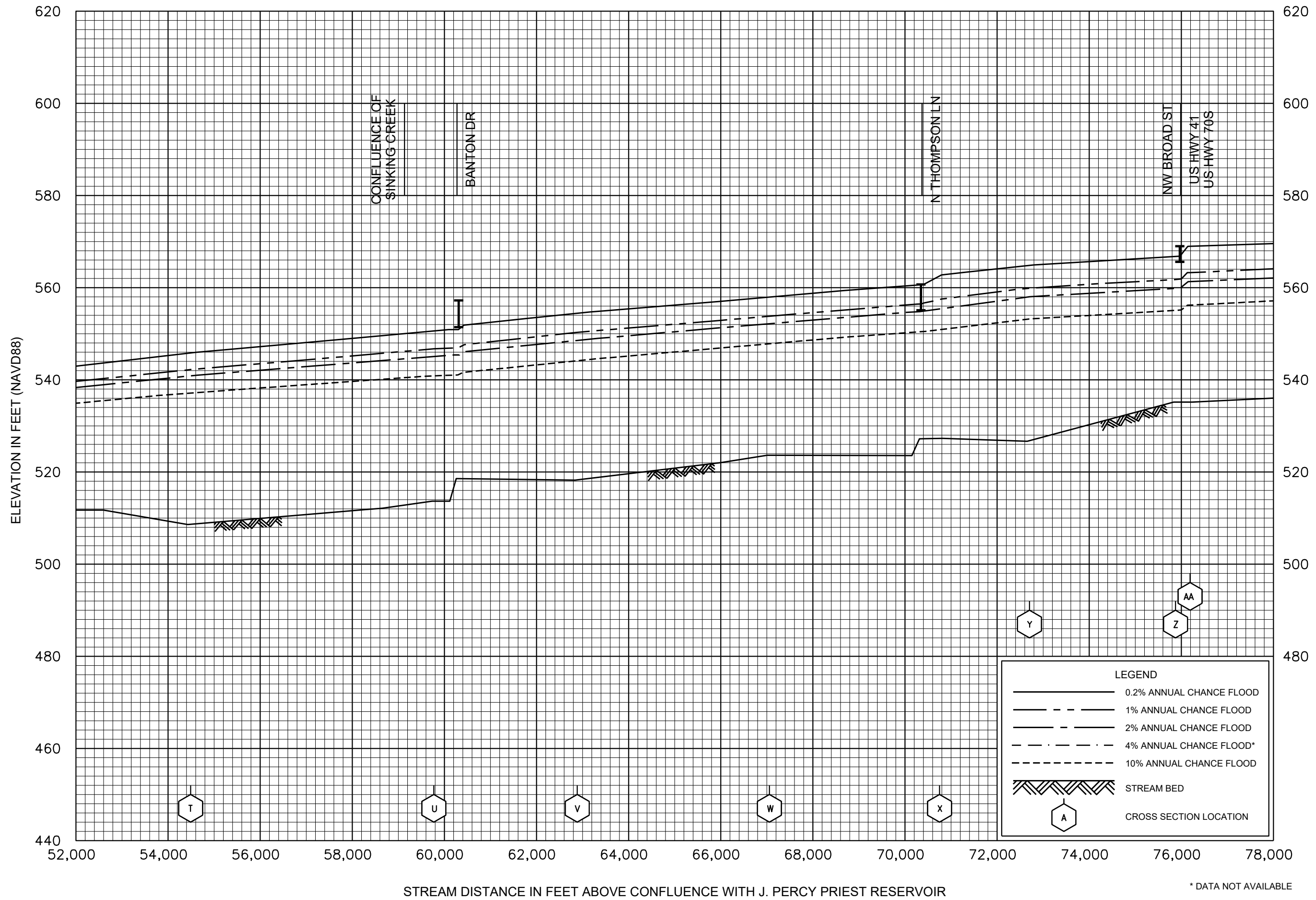
* DATA NOT AVAILABLE



FLOOD PROFILES
WEST FORK STONES RIVER

FEDERAL EMERGENCY MANAGEMENT AGENCY
RUTHERFORD COUNTY, TN
AND INCORPORATED AREAS

* DATA NOT AVAILABLE

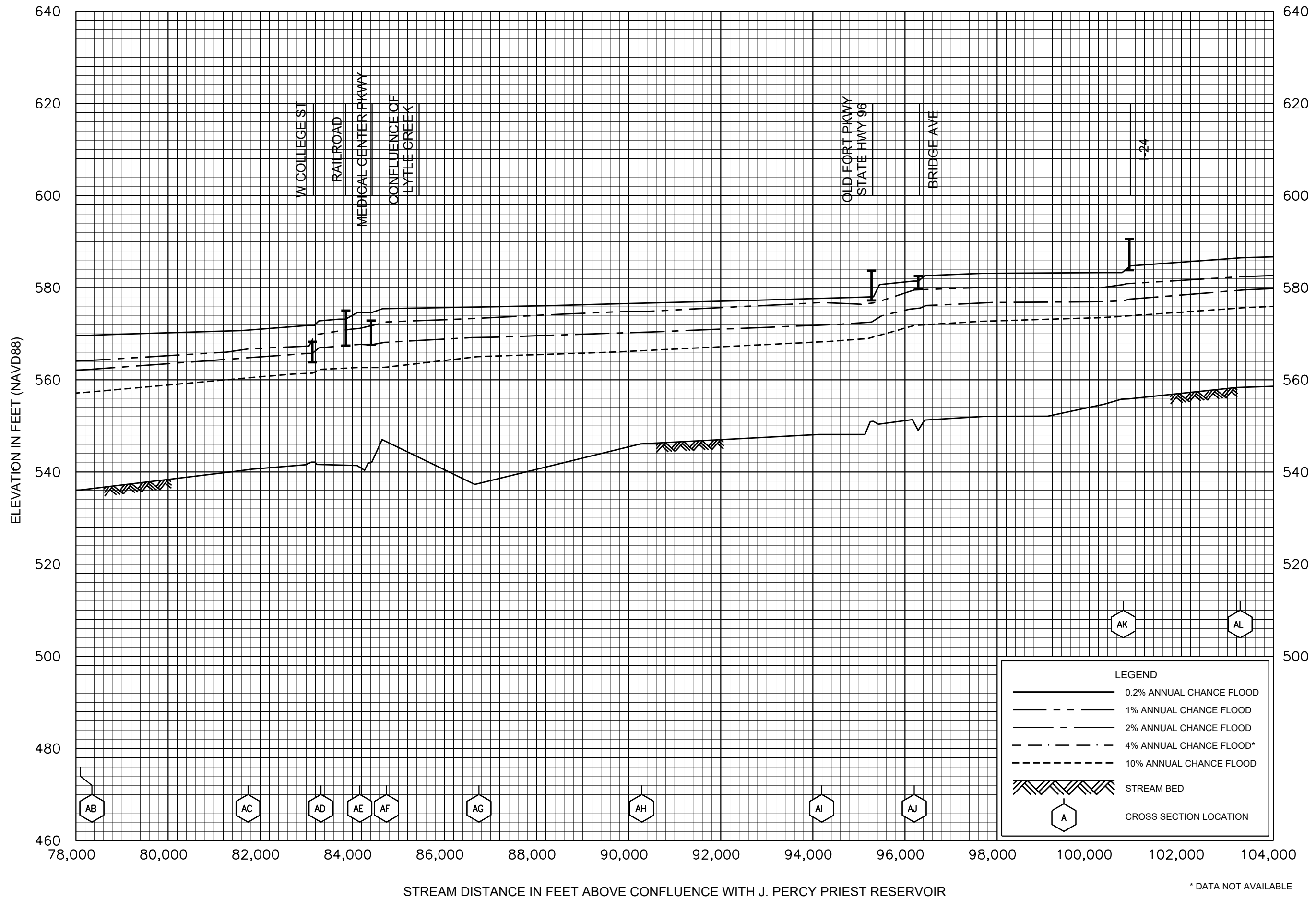


FLOOD PROFILES
WEST FORK STONES RIVER

FEDERAL EMERGENCY MANAGEMENT AGENCY
RUTHERFORD COUNTY, TN
AND INCORPORATED AREAS

90P

* DATA NOT AVAILABLE

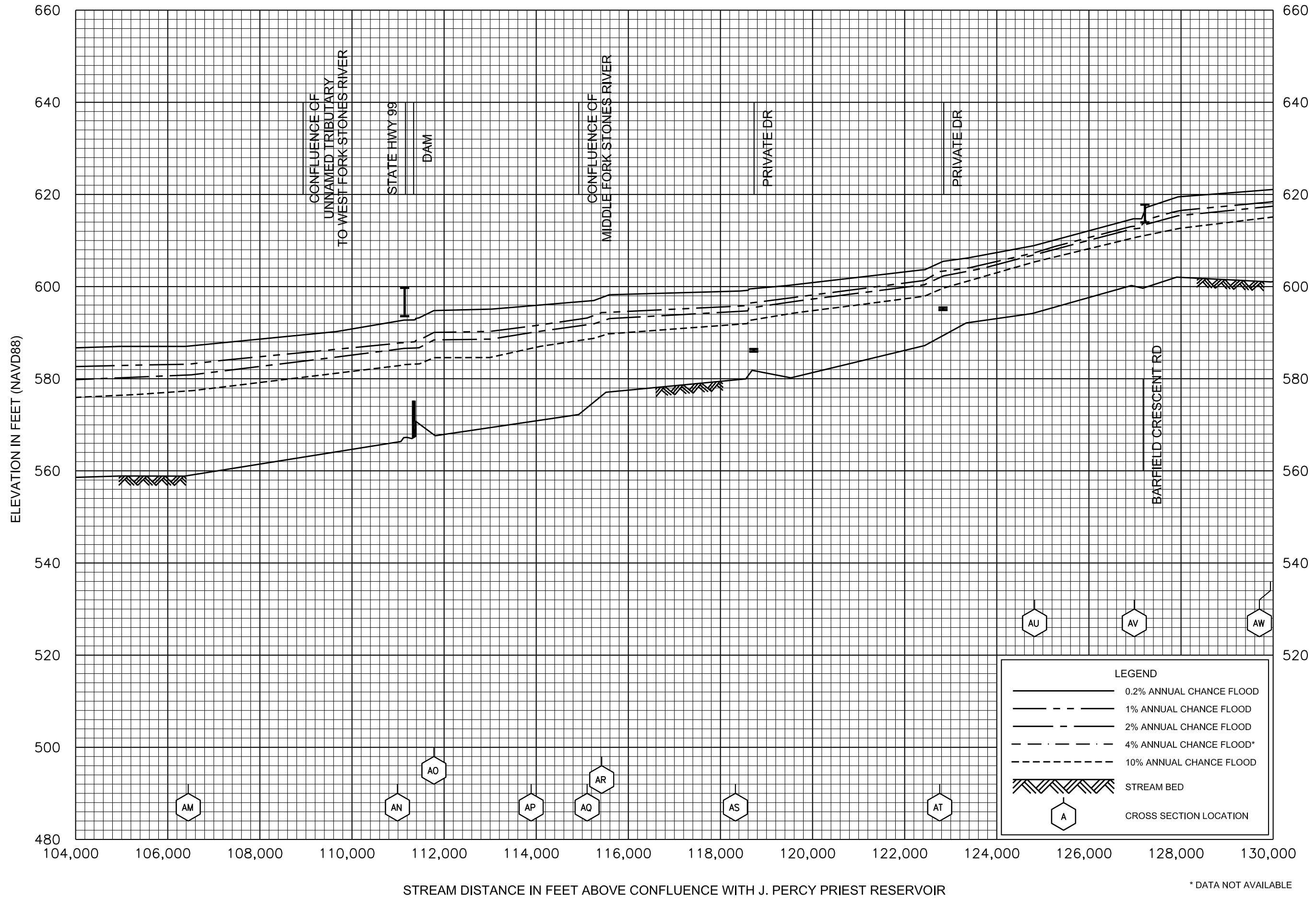


FLOOD PROFILES
WEST FORK STONES RIVER

FEDERAL EMERGENCY MANAGEMENT AGENCY
RUTHERFORD COUNTY, TN
AND INCORPORATED AREAS

STREAM DISTANCE IN FEET ABOVE CONFLUENCE WITH J. PERCY PRIEST RESERVOIR

* DATA NOT AVAILABLE

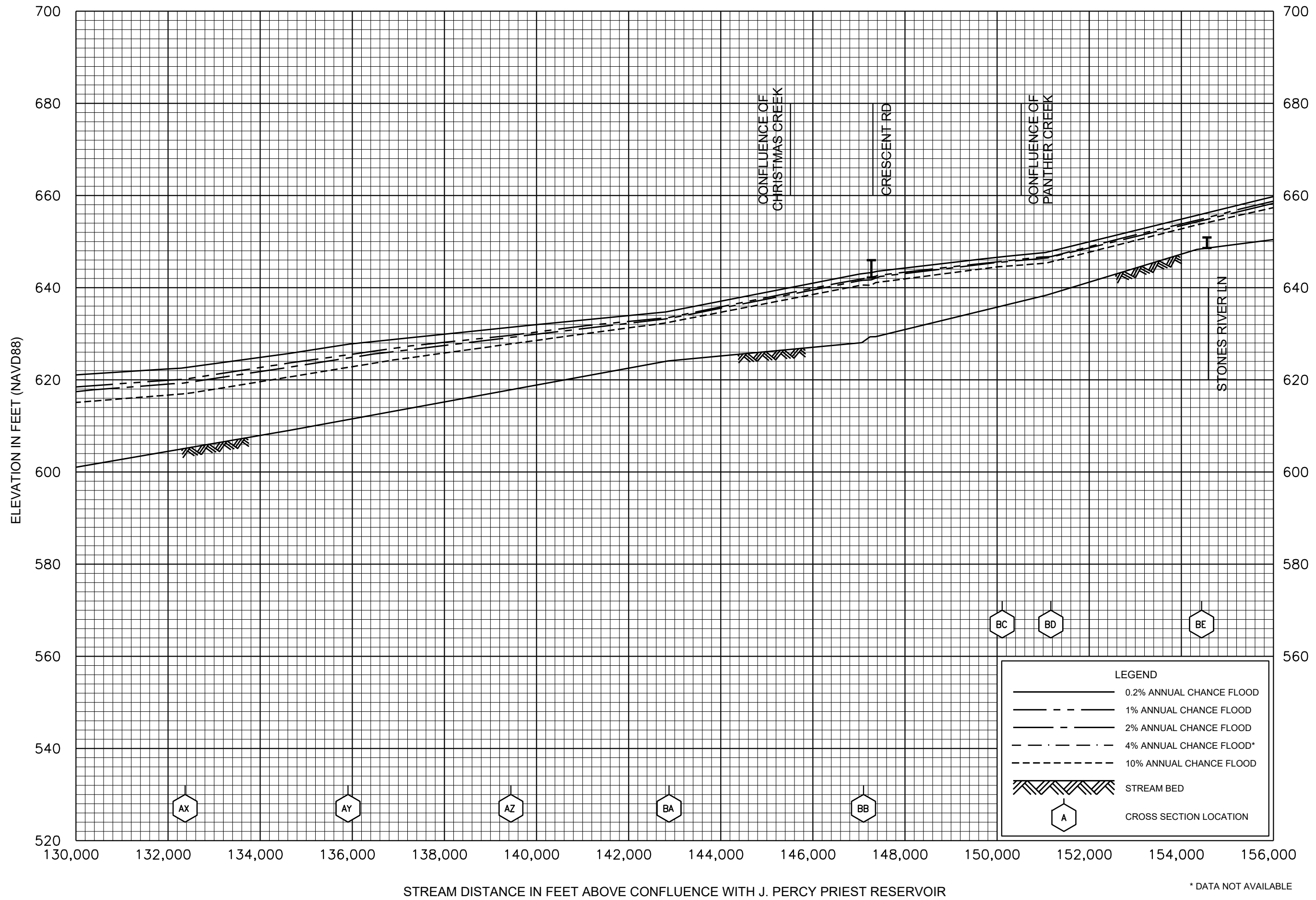


* DATA NOT AVAILABLE

FLOOD PROFILES

WEST FORK STONES RIVER

FEDERAL EMERGENCY MANAGEMENT AGENCY
RUTHERFORD COUNTY, TN
 AND INCORPORATED AREAS



FLOOD PROFILES
WEST FORK STONES RIVER

FEDERAL EMERGENCY MANAGEMENT AGENCY
RUTHERFORD COUNTY, TN
AND INCORPORATED AREAS

* DATA NOT AVAILABLE

